

NOTICE!!

These documents have been scanned!

Do not place un-scanned documents beneath this notice!

Do not remove this notice from this file!

GPO Jacket No. 560-102
Print Order 61540
Rise Business Services, LLC
Job=AZ15 6/24/2019



Box Number= AZ15130



Claim Begin-End: AMC364618-AMC364619

1 Initial Receipt



AZ15130-5 AMC364455-AMC364805

**United States Department of the Interior
Bureau of Land Management**

BUSINESS & SUPPORT SVCS DIV
222 N CENTRAL AVE
PHOENIX, AZ 85004 -2203
Phone: (602) 417-9200

Receipt	
No:	1039004

Transaction #: 1075788
Date of Transaction: 03/08/2005
CUSTOMER: WILLIAM L BOWERS BOX 638 DEWEY,AZ 86327

ENTERED IN COMPUTER

23 4/5/05

LINE #	QTY	DESCRIPTION	REMARKS	UNIT PRICE	TOTAL
1	1.00	LOCATABLE MINERALS / MINING CLAIMS-NEW, UNADJUDI, ONE OR MORE AUTH NO'S / NEW MINING CLAIM LOCATION FEE \$25 (1993) CASES: AMC364618/\$25.00		- n/a -	25.00
2	1.00	LOCATABLE MINERALS / MINING CLAIMS-NEW, UNADJUDI, ONE OR MORE AUTH NO'S / NEW MINING CLAIM SVC CHG \$10 (1930) CASES: AMC364618/\$10.00		- n/a -	10.00
3	1.00	LOCATABLE MINERALS / MINING CLAIMS-NEW, UNADJUDI, ONE OR MORE AUTH NO'S / NEW MINING CLM MAINT FEE \$100(1993) CASES: AMC364618/\$100.00		- n/a -	100.00
TOTAL:					\$135.00

PAYMENT INFORMATION			
NOTE: Items will appear on credit card statement as "Bureau of Land Management".			
1	AMOUNT:	\$135.00	POSTMARKED: N/A
	TYPE:	CREDIT CARD	RECEIVED: 03/08/2005
	NAME:	BOWERS, WILLIAM L BOX 638 DEWEY AZ 86327	
	CARD NO:	XXXXXXXXXXXX0180	AUTH CODE: 006178
	NAME ON CARD:	WILLIAM BOWERS	
	EXPIRES:	07/31/2006	
	SIGNATURE:		

REMARKS

This receipt was generated by the automated BLM Collections and Billing System and is a paper representation of a portion of the official electronic record contained therein.

**United States Department of the Interior
Bureau of Land Management**

BUSINESS & SUPPORT SVCS DIV
222 N CENTRAL AVE
PHOENIX, AZ 85004 -2203
Phone: (602) 417-9200

Receipt	
No:	1039007

Transaction #: 1075792
Date of Transaction: 03/08/2005
CUSTOMER: WILLIAM L BOWERS BOX 638 DEWEY, AZ 86327

LINE #	QTY	DESCRIPTION	REMARKS	UNIT PRICE	TOTAL
1	1.00	LOCATABLE MINERALS / MINING CLAIMS-NEW, UNADJUDI, ONE OR MORE AUTH NO'S / NEW MINING CLM MAINT FEE \$100(1993) CASES: AMC364619/\$100.00		- n/a -	100.00
2	1.00	LOCATABLE MINERALS / MINING CLAIMS-NEW, UNADJUDI, ONE OR MORE AUTH NO'S / NEW MINING CLAIM SVC CHG \$10 (1930) CASES: AMC364619/\$10.00		- n/a -	10.00
3	1.00	LOCATABLE MINERALS / MINING CLAIMS-NEW, UNADJUDI, ONE OR MORE AUTH NO'S / NEW MINING CLAIM LOCATION FEE \$25 (1993) CASES: AMC364619/\$25.00		- n/a -	25.00
TOTAL:					\$135.00

PAYMENT INFORMATION																													
NOTE: Items will appear on credit card statement as "Bureau of Land Management".																													
1	<table border="1"> <tr> <td>AMOUNT:</td> <td>\$135.00</td> <td>POSTMARKED:</td> <td>N/A</td> </tr> <tr> <td>TYPE:</td> <td>CREDIT CARD</td> <td>RECEIVED:</td> <td>03/08/2005</td> </tr> <tr> <td>NAME:</td> <td colspan="3">BOWERS, WILLIAM L BOX 638 DEWEY AZ 86327</td> </tr> <tr> <td>CARD NO:</td> <td>XXXXXXXXXXXX1368</td> <td>AUTH CODE:</td> <td>T80316</td> </tr> <tr> <td>NAME ON CARD:</td> <td colspan="3">WILLIAM BOWERS</td> </tr> <tr> <td>EXPIRES:</td> <td colspan="3">07/31/2007</td> </tr> <tr> <td>SIGNATURE:</td> <td colspan="3"></td> </tr> </table>	AMOUNT:	\$135.00	POSTMARKED:	N/A	TYPE:	CREDIT CARD	RECEIVED:	03/08/2005	NAME:	BOWERS, WILLIAM L BOX 638 DEWEY AZ 86327			CARD NO:	XXXXXXXXXXXX1368	AUTH CODE:	T80316	NAME ON CARD:	WILLIAM BOWERS			EXPIRES:	07/31/2007			SIGNATURE:			
AMOUNT:	\$135.00	POSTMARKED:	N/A																										
TYPE:	CREDIT CARD	RECEIVED:	03/08/2005																										
NAME:	BOWERS, WILLIAM L BOX 638 DEWEY AZ 86327																												
CARD NO:	XXXXXXXXXXXX1368	AUTH CODE:	T80316																										
NAME ON CARD:	WILLIAM BOWERS																												
EXPIRES:	07/31/2007																												
SIGNATURE:																													

REMARKS

This receipt was generated by the automated BLM Collections and Billing System and is a paper representation of a portion of the official electronic record contained therein.

NOTICE!!

These documents have been scanned!

Do not place un-scanned documents beneath this notice!

Do not remove this notice from this file!

GPO Jacket No. 560-102
Print Order 61540
Rise Business Services, LLC
Job=AZ15 6/24/2019



Box Number= AZ15130



Claim Begin-End: AMC364618-AMC364619

2 Correspondence



AZ15130-5

AMC364455-AMC364805

**NO
DOCUMENTS
FOUND**

NO DOCUMENTS FOUND
NO DOCUMENTS FOUND

NOTICE!!

These documents have been scanned!

Do not place un-scanned documents beneath this notice!

Do not remove this notice from this file!

GPO Jacket No. 560-102
Print Order 61540
Rise Business Services, LLC
Job=AZ15 6/24/2019



Box Number= AZ15130



Claim Begin-End: AMC364618-AMC364619

3 Transfers



AZ15130-5

AMC364455-AMC364805

United States Department of the Interior
Bureau of Land Management
 BUSINESS & SUPPORT SVCS DIV
 ONE N CENTRAL AVE SUITE 800
 PHOENIX, AZ 85004 -4427
 Phone: (602) 417-9200

Receipt

No: 1496075

Transaction #: 1546151		AMC 365423 AMC 364618
Date of Transaction: 05/23/2007		
CUSTOMER:	KEVIN JONES BOX 425 MAYER, AZ 86333	

LINE #	QTY	DESCRIPTION	REMARKS	UNIT PRICE	TOTAL
1	1.00	LOCATABLE MINERALS / MINING CLAIMS- NOT NEW-UNADJUD, ONE AUTH NO. ONLY / MINING CLAIM MONEY RECEIVED (455) CASES: AMC365423/\$80.00	TRF/8	- n/a -	80.00
TOTAL:					\$80.00

PAYMENT INFORMATION				
NOTE: Items will appear on credit card statement as "Bureau of Land Management".				
1	AMOUNT:	\$80.00	POSTMARKED:	N/A
	TYPE:	CREDIT CARD	RECEIVED:	05/23/2007
	NAME:	JONES, KEVIN BOX 425 MAYER AZ 86333		
	CARD NO:	XXXXXXXXXXXX4854	AUTH CODE:	022517
	NAME ON CARD:	KEVIN JONES		
	EXPIRES:	04/30/2009		
	SIGNATURE:			

REMARKS

This receipt was generated by the automated BLM Collections and Billing System and is a paper representation of a portion of the official electronic record contained therein.

When recorded, mail to:



B-4481 P-729
Page: 1 of 3
QCD 4109147

Name: CAROL HERMANN

Address: P.O. BOX 220

City/State/Zip Code: MAYER AZ 86333

Space above this line for Recorder's use

RECEIVED
B.L.M. AZ STATE OFFICE
2007 MAY 23 P 2 23
PHOENIX, ARIZONA

QUITCLAIM DEED

KNOW ALL MEN BY THESE PRESENTS:

That I (we), KEVIN H. JONES,
the undersigned, for the consideration of Ten Dollars (\$10.00), and other valuable considerations, do
hereby release, remise, and forever quitclaim unto KEVIN H. JONES AND
CAROL HERMANN,
all right, title and interest in that certain Property situated in YAVAPAI County,
State of ARIZONA, and described as follows:

SEE ATTACHED

**NO TRANSFER FEE NECESSARY
EXEMPT UNDER ARS 11-1134**

B-9

IN WITNESS WHEREOF, I (we) have hereunto set my (our) hand(s) and seal this 15 day of
FEBRUARY, 2007.

KEVIN H. JONES
Printed Name of Releasor

[Signature]
Signature of Releasor

Printed Name of Releasor

Signature of Releasor

Printed Name of Witness (if required by State Laws)

Signature of Witness (if required by State Laws)

ENTERED INTO COMPUTER
7/18/07 AB



ACKNOWLEDGMENT
(States Other Than California)

State of Arizona)
County of Yavapai) ss.

On this 15th day of February, 2009 before me, the undersigned Notary Public, personally appeared KEVIN H. ARES

known to me to be the individual(s) who executed the foregoing instrument and acknowledged the same to be his (her) (their) free act and deed.

My Commission Expires: 2/7/2010

Joann Jordan
Notary Public

If acknowledged in the State of Florida, complete section(s) below:

(Releasor) Personally Known (or) Produced Identification

If applicable, Type of Identification Produced: _____



OFFICIAL SEAL
JOANN JORDAN
Notary Public - State of Arizona
YAVAPAI COUNTY
My Comm. Expires Feb. 7, 2010

(Co-Releasor) Personally Known (or) Produced Identification

If applicable, Type of Identification Produced: _____

SEAL

ACKNOWLEDGMENT
(State Of California)

State of California)
County of _____) ss.

On this _____ day of _____, before me, _____

_____ the undersigned Notary Public, personally appeared,

personally known to me (or proved to me on the basis of satisfactory evidence) to be the person(s) whose name(s) is(are) subscribed to the attached instrument and acknowledged to me that he(he)(she)(they) executed the same in his(her)(their) authorized capacity(ies), and that by his(her)(their) signature(s) on the instrument, the person(s) or the entity upon behalf of which the person(s) acted, executed the instrument.

WITNESS my hand and official seal.

Notary Public



RECEIVED
B.L.M. AZ STATE OFFICE

2001 MAY 23 P 2: 23

PHOENIX, ARIZONA

MINING CLAIMS = WAR EAGLE AMC # 365423
MEXICAN EAGLE AMCS 364619 VIEWPOINT AMC # 364618
ALL LOCATED IN TURKEY CREEK MINING DIST - PRESCOTT
NATIONAL FOREST - TWP 12 N - R 10 W SEC (S) 17 & 18

③
4/11/01
430

When recorded, mail to:

Name: CAROL HERMANN

Address: P.O. BOX 220

City/State/Zip Code: MAYER, AZ 86333



B-4481 P-730
Page: 1 of 3
QCD 4109148



RECEIVED
B.L.M. AZ STATE OFFICE
2007 MAY 23 P 2: 23
PHOENIX, ARIZONA

Space above this line for Recorder's use

QUITCLAIM DEED

KNOW ALL MEN BY THESE PRESENTS:

That I (☒), KEVIN H. JONES,
the undersigned, for the consideration of Ten Dollars (\$10.00), and other valuable considerations, do
hereby release, remise, and forever quitclaim unto KEVIN H. JONES AND

CAROL HERMANN

all right, title and interest in that certain Property situated in YAVAPAI County,
State of ARIZONA, and described as follows:

SEE ATTACHED

NO TRANSFER FEE NECESSARY
EXEMPT UNDER ARS 11-1134

B-9

IN WITNESS WHEREOF, I (we) have hereunto set my (our) hand(s) and seal this 15 day of
FEBRUARY, 2007.

KEVIN H JONES
Printed Name of Releasor

Kevin H Jones
Signature of Releasor

Printed Name of Releasor

Signature of Releasor

Printed Name of Witness (if required by State Laws)

Signature of Witness (if required by State Laws)

ENTERED INTO COMPUTER

7/18/07 ab

ACKNOWLEDGMENT
(States Other Than California)

State of Arizona)
County of Yavapai) ss.

On this 15th day of February, 2007, before me, the undersigned
Notary Public, personally appeared Kevin H. Jones

known to me to be the individual(s) who executed the foregoing instrument and acknowledged the same
to be his (her) (their) free act and deed.

My Commission Expires: 2/7/2010 Joann Jordan
Notary Public


If acknowledged in the State of Florida, complete section(s) below:

(Releasor) Personally Known (or) Produced Identification

If applicable, Type of Identification Produced: _____

(Co-Releasor) Personally Known (or) Produced Identification

If applicable, Type of Identification Produced: _____



SEAL

ACKNOWLEDGMENT
(State Of California)

State of California)
County of _____) ss.

On this _____ day of _____, before me, _____
_____, the undersigned Notary Public, personally appeared,

personally known to me (or proved to me on the basis of satisfactory evidence) to be the person(s) whose
name(s) is(are) subscribed to the attached instrument and acknowledged to me that he (she) (they)
executed the same in his (her) (their) authorized capacity(ies), and that by his (her) (their) signature(s) on
the instrument, the person(s) or the entity upon behalf of which the person(s) acted, executed the
instrument.

WITNESS my hand and official seal.

Notary Public



RECEIVED
B.L.M. AZ STATE OFFICE

2001 MAY 23 P 2: 23

PHOENIX, ARIZONA

MINING CLAIMS = ORAFINA AMC# 365424
ORAFINA# 1 AMC# 365425 ORAFINA# 2 AMC# 365426
ORAFINA# 3 AMC# 365427 ORAFINA# 4 AMC# 365428
ALL LOCATED IN TURKEY CREEK MINING DIST - PRESCOTT
NATIONAL FOREST. TWP 12 N R 10 W SEC(S) 17 & 18

5
4MC
450

United States Department of the Interior
Bureau of Land Management
 BUSINESS & SUPPORT SVCS DIV
 ONE N CENTRAL AVE SUITE 800
 PHOENIX, AZ 85004 -4427
 Phone: (602) 417-9200

Receipt

No: 1496059

Transaction #: 1546134		AMC 365423 AMC 364618
Date of Transaction: 05/23/2007		
CUSTOMER:	KEVIN JONES BOX 425 MAYER, AZ 86333	

LINE #	QTY	DESCRIPTION	REMARKS	UNIT PRICE	TOTAL
1	1.00	LOCATABLE MINERALS / MINING CLAIMS- NOT NEW-UNADJUD, ONE AUTH NO. ONLY / MINING CLAIM MONEY RECEIVED (455) CASES: AMC365423/\$20.00	TRF/2	- n/a -	20.00
2	1.00	LOCATABLE MINERALS / MINING CLAIMS- NOT NEW-UNADJUD, ONE AUTH NO. ONLY / MINING CLAIM MONEY RECEIVED (455) CASES: AMC365423/\$60.00	TRF/6	- n/a -	60.00
TOTAL:					\$80.00

PAYMENT INFORMATION			
NOTE: Items will appear on credit card statement as "Bureau of Land Management".			
1	AMOUNT:	\$20.00	POSTMARKED: N/A
	TYPE:	CASH	RECEIVED: 05/23/2007
	NAME:	JONES, KEVIN BOX 425 MAYER AZ 86333	
2	AMOUNT:	\$60.00	POSTMARKED: N/A
	TYPE:	CREDIT CARD	RECEIVED: 05/23/2007
	NAME:	JONES, KEVIN BOX 425 MAYER AZ 86333	
	CARD NO:	XXXXXXXXXXXX4854	AUTH CODE: 031917
	NAME ON CARD:	KEVIN JONES	
	EXPIRES:	04/30/2009	
	SIGNATURE:		

Recorded at the request of: WILLIAM BOWERS

when recorded mail to: KEVIN H JONES
P.O. BOX 425
MAYER, AZ 86333



B-4434 P-197
Page: 1 of 1
QCD 4056054

RECEIVED
B.L.M. AZ STATE OFFICE
2007 MAY 23 P 2:10
PHOENIX, ARIZONA

QUIT CLAIM DEED

For consideration of Ten Dollars, and other valuable considerations, I, ~~or we~~, WILLIAM BOWERS
P.O. BOX 638 DEWEY, AZ 86327

hereby quit-claim to. KEVIN H JONES - P.O. BOX 425 MAYER, AZ 86333

all right, title or interest in the following real property situated in YAVAPAI, County, Arizona:

MINING CLAIMS = WAR EAGLE AMC # 365423
MEXICAN EAGLE AMC # 364619 VIEWPOINT AMC # 364618
ALL LOCATED IN TURKEY CREEK MINING DIST - PRESCOTT
NATIONAL FOREST - TWP 12 N - R 10 W SEC(S) 17 & 18

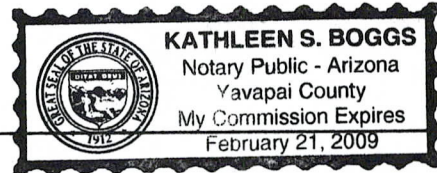
NO TRANSFER FEE NECESSARY
EXEMPT UNDER ARS 11-1134

A6

Dated this 30th day of AUG 2006

WILLIAM BOWERS

William Bowers



SEAL

STATE OF ARIZONA }
County of Yavapai } ss

RECORDERS MEMO: LEGIBILITY
QUESTIONABLE FOR GOOD REPRODUCTION

This instrument was acknowledged before me this 30th day of August, 2006 by

Kathleen A. Boggs
Notary Public

My commission will expire Feb. 21, 2009

STATE OF ARIZONA }
County of Yavapai } ss

This instrument was acknowledged before me this 30th day of August, 2006 by

ENTERED INTO COMPUTER
7/18/07 WB

B
MC
\$30-

Recorded at the request of: WILLIAM BOWERS

when recorded mail to: KEVIN H SOMES
P.O. BOX 425
MAYER, AZ 86333



B-4434 P-196
Page: 1 of 1
QCD 4056053

FEE
\$
58
11

QUIT CLAIM DEED

For consideration of Ten Dollars, and other valuable considerations, I ~~owe~~ WILLIAM BOWERS
P.O. BOX 638, DEWEY, AZ 86327

hereby quit-claim to: KEVIN H JONES - P.O. BOX 425 MAYER, AZ

all right, title or interest in the following real property situated in YAVAPAI, County, Arizona

MINING CLAIMS = ORAFINA AMC# 365424
ORAFINA# 1 AMC# 365425 ORAFINA# 2 AMC# 365426
ORAFINA# 3 AMC# 365427 ORAFINA# 4 AMC# 365428
ALL LOCATED IN TURKEY CREEK MINING DIST - PRESOTT
NATIONAL FOREST - TWP 12 N R 10 W SEC(S) 17 & 18


Dated this 30th day of AUG 2006

NO TRANSFER FEE NECESSARY
EXEMPT UNDER ARS 11-1134

AL6

WILLIAM BOWERS

[Signature]



STATE OF ARIZONA }
County of Yavapai } ss

RECORDERS MEMO: LEGIBILITY
QUESTIONABLE FOR GOOD REPRODUCTION

This instrument was acknowledged before me this 30th day of August 2006 by

[Signature]
Notary Public
My commission will expire Feb. 21, 2009

STATE OF ARIZONA }
County of Yavapai } ss

ENTERED INTO COMPUTER

7/18/07 QB

[Signature]
AMC
#130-

NOTICE!!

These documents have been scanned!

Do not place un-scanned documents beneath this notice!

Do not remove this notice from this file!

GPO Jacket No. 560-102
Print Order 61540
Rise Business Services, LLC
Job=AZ15 6/24/2019



Box Number= AZ15130



Claim Begin-End: AMC364618-AMC364619

4 Annual Filings



AZ15130-5 AMC364455-AMC364805

UNITED STATES
DEPARTMENT OF THE INTERIOR
BUREAU OF LAND MANAGEMENT
MAINTENANCE FEE WAIVER CERTIFICATION

498
JMC

365423
364618

FORM APPROVED
OMB NO. 1004-0114
Expires: January 31, 2020

SEE INSTRUCTIONS ON PAGE 2

- This small miner waiver is filed for the assessment year beginning on September 1, ~~2018~~ 2019 and ending on September 1, ~~2019~~ 2020.
- The undersigned and all related parties owned ten or fewer mining claims, mill, or tunnel sites located and maintained on Federal lands in the United States of America on September 1, ~~2018~~ 2019.
- The undersigned have performed the assessment work required by law for each mining claim listed prior to filing this waiver and understand that by filing this form, the undersigned must file an affidavit of assessment work with the Bureau of Land Management (BLM) by the December 30th following the filing of this waiver.
- The undersigned understand that if the assessment work obligation has not yet come due under 30 U.S.C. 28 (for those claims in their first assessment year only), a notice of intent to hold reciting this condition must be recorded by the December 30th following the filing of this waiver.
- The undersigned understand that mill and tunnel sites may also be listed on this waiver and be waived from payment of the maintenance fee, and that a notice of intent to hold for these sites is required to be filed with the BLM by the December 30th following the filing of this waiver.
- The undersigned understand and acknowledge that pursuant to 43 U.S.C. 1212 and 18 U.S.C. 1001, the filing or recording of a false, fictitious, or fraudulent document with the BLM may result in a fine of up to \$250,000, a prison term not to exceed five years, or both.
- The mining claims, mill or tunnel sites for which this waiver from payment of the maintenance fees is requested are:

CLAIM OR SITE NAME			BLM RECORDATION SERIAL NUMBER	
1.	ORAFIMA	AMC 365424		
2.	ORAFIMA #1	AMC 365425		
3.	ORAFIMA #2	AMC 365426		
4.	ORAFIMA #3	AMC 365427		
5.	ORAFIMA #4	AMC 365428		
6.	WAR EAGLE	AMC 365423		
7.	MEXICAN EAGLE	AMC 365419	364619	
8.	VIEW POINT	AMC 365418	364618	
9.				
10.				

RECEIVED
BLM AZ STATE OFFICE
2019 SEP - 4 P 1:53
PHOENIX, ARIZONA

The owner(s) (claimants) of the above mining claims and sites are:

CAROL HERMANN
(Owner's Name - Please Print)

Carol Hermann
(Owner's Signature)

P.O. BOX 220
(Owner's Mailing Address)

MAYER AZ 86333
(City) (State) (Zip Code)

KEVIN JONES
(Owner's Name - Please Print)

Kevin Jones
(Owner's Signature)

P.O. BOX 425
(Owner's Mailing Address)

MAYER AZ 86333
(City) (State) (Zip Code)

(Owner's Name - Please Print)

(Owner's Signature)

(Owner's Mailing Address)

(City) (State) (Zip Code)

(Owner's Name - Please Print)

(Owner's Signature)

(Owner's Mailing Address)

(City) (State) (Zip Code)

(Continued on page 2)

ENTERED
SEP 18 2019
BY: *[Signature]*

4555096
WJ

Helmann

P. O. BOX 220
MAYER, ARIZONA 86333

RECEIVED
BLM AZ STATE OFFICE

2019 SEP -4 P 1:53

PHOENIX, ARIZONA

*United States Department of the Interior
Bureau of Land Management
Arizona State Office
1 N. Central Avenue, Suite 800
Phoenix AZ. 85004-4427*

PROCESSED
AUG 29 2019
MAYER, AZ



DEPARTMENT OF THE INTERIOR
BUREAU OF LAND MANAGEMENT

Mining Claims

CUSTOMER INFORMATION

Admin State: AZ
Geo State: AZ
Claimant Name: HERMANN CAROL
Address: PO BOX 220
City: MAYER

State: AZ Zip: 86333-0220 Int Rel: CLAIMANT Customer ID: 2255152

Serial Number	Lead Serial Number	Claim Name	County	Disposition	Case Type	Last Assmt Year	Location Date	Meridian Township Range Section	Subdiv
AMC364618	AMC364618	VIEW POINT	YAVAPAI	ACTIVE	LODE	2019	01/03/2005	14 0120N 0010W 020	NW,SW
AMC364619	AMC364618	MEXICAN EAGLE	YAVAPAI	ACTIVE	LODE	2019	01/03/2005	14 0120N 0010W 017 14 0120N 0010W 020	SW,SE NE,NW
AMC365423	AMC365423	WAR EAGLE	YAVAPAI	ACTIVE	LODE	2019	04/02/2005	14 0120N 0010W 017 14 0120N 0010W 020	SW,SE NE,NW
AMC365424	AMC365423	ORA FINA	YAVAPAI	ACTIVE	TUNNEL SITE	2019	04/02/2005	14 0120N 0010W 017	NE
AMC365425	AMC365423	ORA FINA #1	YAVAPAI	ACTIVE	TUNNEL SITE	2019	04/02/2005	14 0120N 0010W 017	NE
AMC365426	AMC365423	ORA FINA #2	YAVAPAI	ACTIVE	LODE	2019	04/02/2005	14 0120N 0010W 017	NE,NW
AMC365427	AMC365423	ORA FINA #3	YAVAPAI	ACTIVE	LODE	2019	04/02/2005	14 0120N 0010W 017	NW
AMC365428	AMC365423	ORA FINA #4	YAVAPAI	ACTIVE	LODE	2019	04/02/2005	14 0120N 0010W 017 14 0120N 0010W 018	NW,SW NE,SE

NO WARRANTY IS MADE BY BLM
FOR USE OF THE DATA FOR
PURPOSES NOT INTENDED BY BLM

When Recorded Return Document to:

CAROL HERMANN
P.O. BOX 220
MAYER, AZ. 86333

365423

364618

Check here if this is a change of address.

Telephone: _____

E-mail address: _____

AFFIDAVIT OF PERFORMANCE OF ANNUAL WORK

1. State of Arizona, County of YAVAPAI ss:

2. I (Name) CAROL HERMANN... KEVIN JONES

3. Reside at (Address) 13150 SOLEIL DOWN ROAD

City MAYER County YAVAPAI

RECEIVED
BLM AZ STATE OFFICE
2018 SEP -5 P 12:32
PHOENIX, ARIZONA
BLM
Date
Stamp

State AZ Zip 86333 being duly sworn, depose and say that I am a citizen of the United States, more than eighteen years of age, and that all of the facts set forth in this affidavit, subject to the provisions and penalties of 18 U.S.C. 1001 pertaining to the filing of false, fictitious, or fraudulent statements with the United States, are true and correct according to the best of my knowledge, information and belief.

4. Owner's name and address (If not shown in Items 1-3 above), _____

5. That I am personally acquainted with the mining claim(s). The work and improvements were made by and at the expense of the owner(s) of said claim(s). Said contiguous group of claims, listed on this document, are situated in the

_____ (optional) Mining District; _____ County, Arizona.

Line No.	AMC NUMBER	CLAIM/SITE NAME	COUNTY RECORDER DATA (If available)	TWP	RNG	SEC
1	365424	ORAFIMA	BK 4259 PG 288	12N	RIW	17418
2	365425	ORAFIMA # 1	BK 4259 PG 289	12N	RIW	17418
3	365426	ORAFIMA # 2	BK 4259 PG 290	12N	RIW	17418
4	365427	ORAFIMA # 3	BK 4259 PG 291	12N	RIW	17418
5	365428	ORAFIMA # 4	BK 4259 PG 292	12N	RIW	17418
6	365423	WAR EAGLE	BK 4259 PG 287	12N	RIW	17418

Form: MCF108
Revised July 2014

Page 1 of 2

ENTERED
SEP 13 2018
BY: KAM

RECEIVED
BLM AZ STATE OFFICE
2018 SEP - 5 P 12:32
PHOENIX, ARIZONA
BLM
Date
Stamp

7	364619	MEXICAN EAGLE	BK 4258 PG 529	12N	RIW	17418
8	364618	VIEWPOINT	BK 4258 PG 528	12N	RIW	17418
9						
10						

6. That between the dates starting at 12 o'clock noon on September 1, 20 17 and ending at 12 o'clock noon on September 1, 20 18 at least \$ 4,265.00 dollars worth of work and improvements were done and performed upon said claim(s) or upon one or more of a contiguous group of claims for the benefit of all, wholly or partly outside of a contiguous group of claims for the benefit of all, not including the location work.

7. That the following persons were employed to perform the work and improvements described herein: _____

CAROL HERMANN AND KEVIN JONES

8. That the work and improvements performed were: collection of mineral samples, erosion control using natural resources

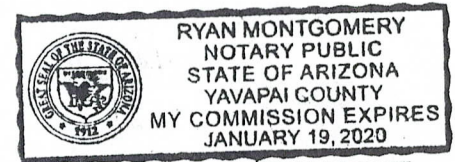
9. Dated: 8-31-2018 Signature: Carol Hermann Kevin Jones

SUBSCRIBED AND SWORN TO before me, a Notary Public, this 31st day of August 20 18

By: Carol Hermann + Kevin Jones

Notary Public [Signature]

My Commission Expires 01/19/2020



Bureau of Land Management
Arizona State Office
www.blm.gov/az

No. of Claims: _____ x \$10 = _____
 Check No.: _____ Init _____
 Receipt No.: 4258366
 For BLM Use Only

Form: MCF108
Revised July 2014
Page 2 of 2

Hermann

P. O. BOX 220
MAYER, ARIZONA 86333

*United States
Department of the Interior
Bureau of Land Management
Arizona State Office
One N. Central Avenue Suite 800
Phoenix, AZ. 85004-4427*




PHOENIX, ARIZONA

2018 SEP -5 P 12:32

RECEIVED
BLM AZ STATE OFFICE

8500484427 0041



United States Department of the Interior
Bureau of Land Management
 DIV OF LANDS, MINRLS & ENERGY
 ONE N CENTRAL AVE
 PHOENIX, AZ 85004 -4427
 Phone: 602-417-9200

Receipt

No: 4258366

Transaction #: 4373939	
Date of Transaction: 09/07/2018	
CUSTOMER:	
CAROL M HERMANN PO BOX 220 MAYER, AZ 86333-0220 US	

LINE #	QTY	DESCRIPTION	REMARKS	UNIT PRICE	TOTAL
1	1.00	LOCATABLE MINERALS / MINING CLAIMS- NOT NEW-UNADJUD, ONE AUTH NO. ONLY / MINING CLAIM MONEY RECEIVED CASES: AMC365424/\$80.00	POL 2018/8 WAV	- n/a -	80.00
TOTAL:					\$80.00

PAYMENT INFORMATION					
1	AMOUNT:	80.00	POSTMARKED:	N/A	
	TYPE:	CHECK	RECEIVED:	09/05/2018	
	CHECK NO:	1648			
	NAME:	HERMANN, CAROL M PO BOX 220 MAYER AZ 86333-0220 US			

REMARKS

This receipt was generated by the automated BLM Collections and Billing System and is a paper representation of a portion of the official electronic record contained therein.

UNITED STATES
DEPARTMENT OF THE INTERIOR
BUREAU OF LAND MANAGEMENT
MAINTENANCE FEE WAIVER CERTIFICATION

(565)
[Handwritten Signature]

365423
364618

FORM APPROVED
OMB NO. 1004-0114
Expires: January 31, 2020

SEE INSTRUCTIONS ON PAGE 2

- This small miner waiver is filed for the assessment year beginning on September 1, 2018 and ending on September 1, 2019.
- The undersigned and all related parties owned ten or fewer mining claims, mill, or tunnel sites located and maintained on Federal lands in the United States of America on September 1, 2018.
- The undersigned have performed the assessment work required by law for each mining claim listed prior to filing this waiver and understand that by filing this form, the undersigned must file an affidavit of assessment work with the Bureau of Land Management (BLM) by the December 30th following the filing of this waiver.
- The undersigned understand that if the assessment work obligation has not yet come due under 30 U.S.C. 28 (for those claims in their first assessment year only), a notice of intent to hold reciting this condition must be recorded by the December 30th following the filing of this waiver.
- The undersigned understand that mill and tunnel sites may also be listed on this waiver and be waived from payment of the maintenance fee, and that a notice of intent to hold for these sites is required to be filed with the BLM by the December 30th following the filing of this waiver.
- The undersigned understand and acknowledge that pursuant to 43 U.S.C. 1212 and 18 U.S.C. 1001, the filing or recording of a false, fictitious, or fraudulent document with the BLM may result in a fine of up to \$250,000, a prison term not to exceed five years, or both.
- The mining claims, mill or tunnel sites for which this waiver from payment of the maintenance fees is requested are:

CLAIM OR SITE NAME	BLM RECORDATION SERIAL NUMBER
1. ORAFIMA AMC 365424 (913)	
2. ORAFIMA #1 AMC 365425	
3. ORAFIMA #2 AMC 365426	
4. ORAFIMA #3 AMC 365427	
5. ORAFIMA #4 AMC 365428	
6. WAR EAGLE AMC 365423	
7. MEXICAN EAGLE AMC 364619	
8. VIEW POINT AMC 364618	
9.	
10.	

RECEIVED
BLM AZ STATE OFFICE
2018 SEP - 5 P 12:32
PHOENIX, ARIZONA

The owner(s) (claimants) of the above mining claims and sites are:

8^{ct} CAROL HERMANN
(Owner's Name - Please Print)
P.O. BOX 220
(Owner's Mailing Address)

Carol Hermann
(Owner's Signature)
MAYER AZ 86333
(City) (State) (Zip Code)

8^{ct} KEVIN JONES
(Owner's Name - Please Print)
P.O. BOX 425
(Owner's Mailing Address)

Kevin Jones
(Owner's Signature)
MAYER AZ 86333
(City) (State) (Zip Code)

(Owner's Name - Please Print)
(Owner's Mailing Address)

(Owner's Signature)
(City) (State) (Zip Code)

(Owner's Name - Please Print)
(Owner's Mailing Address)

(Owner's Signature)
(City) (State) (Zip Code)

AC 483
ENTERED SEP 17 2018
PB

(Continued on page 2)

my/PB

4258366

Herman

P. O. BOX 220
MAYER, ARIZONA 86333

*United States
Department of the Interior
Bureau of Land Management
Arizona State Office
One N. Central Avenue Suite 800
Phoenix, AZ. 85004-4427*

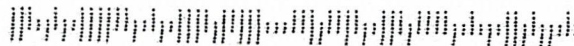


PHOENIX, ARIZONA

2018 SEP -5 P 12:32

RECEIVED
BLM AZ STATE OFFICE

8500484427 0041





Mining Claims

Last modified: 09/13/2018 21:03:14

Status: Last Assmt Yr:

Serial Number

Case Header Details

Case Type	Claim Name	Commodity	Lead File Nr	Case Acres	Curr Mnt Fee	Military Waiver	Leave Military	Military Expiration
384301	ORA FINA		AMC365423	206.610	\$155.00			

Owner Details

Search Criteria: Search Column:

Proprietor Name(LFI)	Int Rel	Address	Address2	City	State	Zip
HERMANN CAROL	58	PO BOX 220		MAYER	AZ	863330220
JONES KEVIN H	58	PO BOX 425		MAYER	AZ	863330425

Customers: 2

Land Description Details

Meridian: Township: Range: Section: Search Column:

Meridian	Twp	Range	Sec	NE	NW	SW	SE	Geo St	County	Office	SMA
14	0120N	0010W	017	X				AZ	YAVAPAI	HASSAYAMPA FO	PRESCOTT NF

Locations:

Action Details

Search Criteria: Search Column:

	Date (mm/dd/yyyy)	Code	Action Taken	Action Remarks	Receipt Nr
1	04/02/2005	403	LOCATION DATE		
2	05/06/2005	395	RECORDATION NOTICE RECD	1	1072237
3	08/29/2017	483	SMALL MINER CERT FILED	2018	
4	09/04/2018	913	MAINT WAIVER DOC FILED	2019	
5	08/31/2018	480	EVID OF ASSMT FILED	2018	4258366
6	08/29/2017	913	MAINT WAIVER DOC FILED	2018	
7	08/29/2017	480	EVID OF ASSMT FILED	2017	3966012

Actions: 45

Remarks

Search Criteria: Search Column:

Line #	Remarks
---	No Data Found

Remarks: 0

Top of Screen

Action Code Update

Serial-No: AMC365424

Status: ACTIVE

Bottom of Screen

	Del?	Date (mm/dd/yyyy)	Code	Action Taken	Action Remark	Receipt Nr	Ins User	Mod User
1	<input checked="" type="checkbox"/>	04/02/2005	403	LOCATION DATE			PSBROWN	
2	<input type="checkbox"/>	05/06/2005	396	RECORDATION NOTICE RECD		1937237	CBS_IMPT	
3	<input type="checkbox"/>	08/29/2017	483	SMALL MINER CERT FILED	2018		PAULINEB	
4	<input type="checkbox"/>	09/04/2018	913	MAINT WAIVER DOC FILED	2019		S1COLE	
5	<input type="checkbox"/>	08/31/2018	480	EVID OF ASSMT FILED	2018	4258366	RMATTSON	
6	<input type="checkbox"/>	08/29/2017	913	MAINT WAIVER DOC FILED	2018		UKEATING	
7	<input type="checkbox"/>	08/29/2017	480	EVID OF ASSMT FILED	2017	3865012	RMATTSON	
8	<input type="checkbox"/>	08/31/2016	483	SMALL MINER CERT FILED	2017		RMYERS	
9	<input type="checkbox"/>	08/31/2016	913	MAINT WAIVER DOC FILED	2017		ORTEGA	
10	<input type="checkbox"/>	08/31/2016	480	EVID OF ASSMT FILED	2016	3649493	ORTEGA	
11	<input type="checkbox"/>	08/28/2015	483	SMALL MINER CERT FILED	2016		IREYMAN	
12	<input type="checkbox"/>	08/28/2015	913	MAINT WAIVER DOC FILED	2016		IREYMAN	
13	<input type="checkbox"/>	08/28/2015	480	EVID OF ASSMT FILED	2015	3381264	IREYMAN	
14	<input type="checkbox"/>	08/28/2014	483	SMALL MINER CERT FILED	2015		PAULINEB	
15	<input type="checkbox"/>	08/28/2014	913	MAINT WAIVER DOC FILED	2015		RMYERS	
16	<input type="checkbox"/>	08/28/2014	480	EVID OF ASSMT FILED	2014	3117063	RMATTSON	
17	<input type="checkbox"/>	08/29/2013	483	SMALL MINER CERT FILED	2014		TSMITH	
18	<input type="checkbox"/>	08/29/2013	913	MAINT WAIVER DOC FILED	2014		PAULINEB	
19	<input type="checkbox"/>	08/29/2013	480	EVID OF ASSMT FILED	2013	3869643	RMYERS	
20	<input type="checkbox"/>	08/27/2012	483	SMALL MINER CERT FILED	2013		REBERT	
21	<input type="checkbox"/>	08/27/2012	913	MAINT WAIVER DOC FILED	2013		PAULINEB	
22	<input type="checkbox"/>	08/27/2012	480	EVID OF ASSMT FILED	2012	3642641	REBERT	
23	<input type="checkbox"/>	08/16/2011	483	SMALL MINER CERT FILED	2012		REBERT	
24	<input type="checkbox"/>	08/16/2011	913	MAINT WAIVER DOC FILED	2012		PAULINEB	
25	<input type="checkbox"/>	08/16/2011	480	EVID OF ASSMT FILED	2011	2406079	REBERT	
26	<input type="checkbox"/>	09/03/2010	480	EVID OF ASSMT FILED	2010	2211640	ATHROWER	
27	<input type="checkbox"/>	09/01/2010	483	SMALL MINER CERT FILED	2011		ATHROWER	
28	<input type="checkbox"/>	09/01/2010	913	MAINT WAIVER DOC FILED	2011		ATHROWER	
29	<input type="checkbox"/>	08/26/2009	483	SMALL MINER CERT FILED	2010		REBERT	
30	<input type="checkbox"/>	08/26/2009	913	MAINT WAIVER DOC FILED	2010		PAULINEB	
31	<input type="checkbox"/>	08/26/2009	480	EVID OF ASSMT FILED	2009	1988747	REBERT	
32	<input type="checkbox"/>	08/27/2008	483	SMALL MINER CERT FILED	2009		REBERT	
33	<input type="checkbox"/>	08/27/2008	480	EVID OF ASSMT FILED	2008	1775054	REBERT	
34	<input type="checkbox"/>	06/29/2007	635	AMENDED LOCATION FILED		1517414	REBERT	
35	<input type="checkbox"/>	05/23/2007	396	TRF OF INTEREST FILED	JONES KEVIN H 1/2 INT	1496075	ABUNDA	ABUNDA
36	<input type="checkbox"/>	05/23/2007	396	TRF OF INTEREST FILED	BOWERS WILLIAM L	1495059	ABUNDA	ABUNDA
37	<input type="checkbox"/>	05/23/2007	483	SMALL MINER CERT FILED	2008		REBERT	
38	<input type="checkbox"/>	05/23/2007	480	EVID OF ASSMT FILED	2007	1511724	REBERT	
39	<input type="checkbox"/>	07/31/2006	483	SMALL MINER CERT FILED	2007		REBERT	
40	<input type="checkbox"/>	07/28/2006	480	EVID OF ASSMT FILED	2006	1323487	REBERT	
41	<input type="checkbox"/>	04/24/2006	669	LAND STATUS CHECKED			REBERT	
42	<input type="checkbox"/>	08/02/2005	483	SMALL MINER CERT FILED	2006		ABUNDA	
43	<input type="checkbox"/>	08/02/2005	481	NOTICE OF INTENT TO HOLD	2005	1121298	ABUNDA	
44	<input type="checkbox"/>	05/06/2005	501	ACCT ADV IN LEAD FILE	AMC365423		PSBROWN	
45	<input type="checkbox"/>	05/06/2005	484	LOCATION YEAR / MAINTENANCE FEE	2005	1072237	PSBROWN	PSBROWN

Actions: 45

Provide me with new occurrences

Please SAVE&CONTINUE Between DELETES and NEW/CHANGE Lines

Save & Continue Save & Exit Cancel Lookup CMR Lookup

Serial-No: AMC365424

Top of Screen

When Recorded Return Document to:

CAROL HERMANN
P.O. BOX 220
MAYER, AZ. 86333

365423
364618

Check here if this is a change of address.

Telephone: 928-420-9347/602-818-6486

E-mail address: _____

AFFIDAVIT OF PERFORMANCE OF ANNUAL WORK

1. State of Arizona, County of YAVAPAI ss:


2. I (Name) CAROL HERMANN... KEVIN JONES

3. Reside at (Address) P.O. BOX 220

City MAYER County YAVAPAI

State AZ. Zip 86333 being duly sworn, depose and say that I am a citizen of the United States, more than eighteen years of age, and that all of the facts set forth in this affidavit, subject to the provisions and penalties of 18 U.S.C. 1001 pertaining to the filing of false, fictitious, or fraudulent statements with the United States, are true and correct according to the best of my knowledge, information and belief.

4. Owner's name and address (If not shown in Items 1-3 above). _____



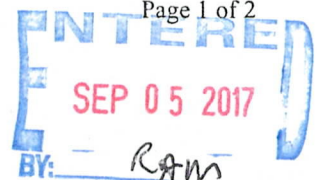
5. That I am personally acquainted with the mining claim(s). The work and improvements were made by and at the expense of the owner(s) of said claim(s). Said contiguous group of claims, listed on this document, are situated in the

_____ (optional) Mining District; _____ County, Arizona.

Line No.	AMC NUMBER	CLAIM/SITE NAME	COUNTY RECORDER DATA (If available)	TWP	RNG	SEC
1	365424	ORAFIMA	BK 4259 PG 288	12N	RIW	17418
2	365425	ORAFIMA #1	BK 4259 PG 289	12N	RIW	17418
3	365426	ORAFIMA #2	BK 4259 PG 290	12N	RIW	17418
4	365427	ORAFIMA #3	BK 4259 PG 291	12N	RIW	17418
5	365428	ORAFIMA #4	BK 4259 PG 292	12N	RIW	17418
6	365423	WAR EAGLE	BK 4259 PG 287	12N	RIW	17418

Form: MCF108
Revised July 2014
Page 1 of 2

396612



RECEIVED
BLM AZ STATE OFFICE
2017 AUG 29 A 8:31
PHOENIX, ARIZONA

BLM
Date
Stamp

7	364619	MEXICAN EAGLE	BK 4258 PG 529	12N	R1W	17418
8	364618	VIEWPOINT	BK 4258 PG 528	12N	R1W	17418
9						
10						

6. That between the dates starting at 12 o'clock noon on September 1, 20 16 and ending at 12 o'clock noon on September 1, 20 17 at least \$ 3170.00 dollars worth of work and improvements were done and performed upon said claim(s) or upon one or more of a contiguous group of claims for the benefit of all, wholly or partly outside of a contiguous group of claims for the benefit of all, not including the location work.

7. That the following persons were employed to perform the work and improvements described herein: _____
CAROL HERMANN AND KEVIN JONES

8. That the work and improvements performed were: maintain trails, clear away debris and look for new mineral deposits.

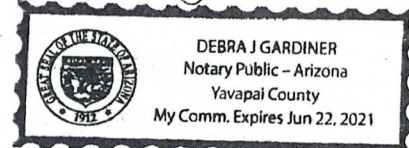
9. Dated: 8-24-17 Signature: Kevin Jones Carol Hermann

SUBSCRIBED AND SWORN TO before me, a Notary Public, this 24 day of August 20 17

By: Kevin Jones + Carol Hermann

Notary Public Debra J Gardiner

My Commission Expires June 22, 2021



No. of Claims: 8 x \$10 = 80
Check No.: 110310 Init. HL
Receipt No.: 3962012
For BLM Use Only

Bureau of Land Management
Arizona State Office
www.blm.gov/az

United States Department of the Interior
Bureau of Land Management
 DIV OF LANDS, MINRLS & ENERGY
 ONE N CENTRAL AVE
 PHOENIX, AZ 85004 -4427
 Phone: 602-417-9200

Receipt

No: 3966012

Transaction #: 4075897	
Date of Transaction: 08/30/2017	
CUSTOMER:	
CAROL M HERMANN PO BOX 220 MAYER, AZ 86333-0220 US	

LINE #	QTY	DESCRIPTION	REMARKS	UNIT PRICE	TOTAL
1	1.00	LOCATABLE MINERALS / MINING CLAIMS- NOT NEW-UNADJUD, ONE AUTH NO. ONLY / MINING CLAIM MONEY RECEIVED CASES: AMC365424/\$80.00	POL 2017/8 WAV	- n/a -	80.00
TOTAL:					\$80.00

PAYMENT INFORMATION			
1	AMOUNT:	80.00	POSTMARKED: 08/25/2017
	TYPE:	CHECK	RECEIVED: 08/29/2017
	CHECK NO:	1636	
	NAME:	HERMANN, CAROL M PO BOX 220 MAYER AZ 86333-0220 US	

REMARKS

This receipt was generated by the automated BLM Collections and Billing System and is a paper representation of a portion of the official electronic record contained therein.

UNITED STATES
DEPARTMENT OF THE INTERIOR
BUREAU OF LAND MANAGEMENT

530

[Handwritten signature]

Amc 364618

FORM APPROVED
OMB NO. 1004-0114

Expires: January 31, 2020

Amc 365423

MAINTENANCE FEE WAIVER CERTIFICATION

SEE INSTRUCTIONS ON PAGE 2

1. This small miner waiver is filed for the assessment year beginning on September 1, 2017 and ending on September 1, 2018.
2. The undersigned and all related parties owned ten or fewer mining claims, mill, or tunnel sites located and maintained on Federal lands in the United States of America on September 1, 2017.
3. The undersigned have performed the assessment work required by law for each mining claim listed prior to filing this waiver and understand that by filing this form, the undersigned must file an affidavit of assessment work with the Bureau of Land Management (BLM) by the December 30th following the filing of this waiver.
4. The undersigned understand that if the assessment work obligation has not yet come due under 30 U.S.C. 28 (for those claims in their first assessment year only), a notice of intent to hold reciting this condition must be recorded by the December 30th following the filing of this waiver.
5. The undersigned understand that mill and tunnel sites may also be listed on this waiver and be waived from payment of the maintenance fee, and that a notice of intent to hold for these sites is required to be filed with the BLM by the December 30th following the filing of this waiver.
6. The undersigned understand and acknowledge that pursuant to 43 U.S.C. 1212 and 18 U.S.C. 1001, the filing or recording of a false, fictitious, or fraudulent document with the BLM may result in a fine of up to \$250,000, a prison term not to exceed five years, or both.
7. The mining claims, mill or tunnel sites for which this waiver from payment of the maintenance fees is requested are:

CLAIM OR SITE NAME	BLM RECORDATION SERIAL NUMBER
1. ORAFIMA AMC 365424 ✓	
2. ORAFIMA #1 AMC 365425	
3. ORAFIMA #2 AMC 365426	
4. ORAFIMA #3 AMC 365427	
5. ORAFIMA #4 AMC 365428	
6. WAR EAGLE AMC 365423 ✓	
7. MEXICAN EAGLE AMC 364619 ✓	
8. VIEW POINT AMC 364618 ✓	
9.	
10.	

RECEIVED
BLM AZ STATE OFFICE
2017 AUG 29 A 8:32
PHOENIX, ARIZONA

The owner(s) (claimants) of the above mining claims and sites are:

NW CHECK
8 ✓ CAROL HERMANN ✓
(Owner's Name - Please Print)
P.O. BOX 220
(Owner's Mailing Address)

[Signature]
(Owner's Signature)
MAYER AZ. 86333
(City) (State) (Zip Code)

8 ✓ KEVIN JONES ✓
(Owner's Name - Please Print)
P.O. BOX 425
(Owner's Mailing Address)

[Signature]
(Owner's Signature)
MAYER AZ. 86333
(City) (State) (Zip Code)

(Owner's Name - Please Print) _____ (Owner's Signature) _____
(Owner's Mailing Address) _____ (City) _____ (State) _____ (Zip Code) _____

INTERESTED
AZ 483
SEP 18 2017
BY: *[Signature]*

(Owner's Name - Please Print) _____ (Owner's Signature) _____
(Owner's Mailing Address) _____ (City) _____ (State) _____ (Zip Code) _____

(Owner's Name - Please Print)	(Owner's Signature)		
(Owner's Mailing Address)	(City)	(State)	(Zip Code)
(Owner's Name - Please Print)	(Owner's Signature)		
(Owner's Mailing Address)	(City)	(State)	(Zip Code)
(Owner's Name - Please Print)	(Owner's Signature)		
(Owner's Mailing Address)	(City)	(State)	(Zip Code)
(Owner's Name - Please Print)	(Owner's Signature)		
(Owner's Mailing Address)	(City)	(State)	(Zip Code)

18 U.S.C. 1001 and 43 U.S.C. 1212 make it a crime for any person knowingly and willfully to make to any department or agency of the United States any false, fictitious or fraudulent statements or representations as to any matter within its jurisdiction.

INSTRUCTIONS

1. This certification is made under the provisions of 43 U.S.C. § 1744 and 30 U.S.C. §28-28k and the regulations thereunder (43 CFR Part 3830).
2. The claimant(s) must fill in the dates in paragraph 1 for the beginning and ending of the assessment year for which this waiver is sought.
3. The claimant(s) must fill in the date in paragraph 2 for the beginning of the assessment year for which this waiver is sought.
4. All claim and site names and BLM serial numbers must be listed for the mining claims, mill sites, and tunnel sites for which the waiver is sought.
5. All owners of the mining claims, mill sites, and tunnel sites and their addresses must be given.
6. This waiver form must be signed by all the claimants or their designated agent, in original form. If an agent is designated, a notarized designation of agent, signed by all of the claimants with proper address given, must be submitted with this waiver.
7. This form must be filed no later than September 1st for the upcoming assessment year in the BLM State Office where the mining claims or sites are recorded, or the waiver cannot be granted by the BLM. (Example: To obtain a waiver for the assessment year 2012, which begins on September 1, 2011, you must qualify for and file for a waiver no later than September 1, 2011, in the proper BLM State Office.)
8. For all mining claims which require assessment work, you must record an affidavit of labor on or before the December 30th immediately following the filing of this waiver. For all other mining claims or sites waived, you must record a notice of intent to hold on or before the December 30th immediately following the filing of this waiver.
9. Mill and tunnel sites may also be listed on this waiver and be waived from payment of the maintenance fee. A notice of intent to hold for these sites is required to be filed by the December 30th following the filing of this waiver.

RECEIVED
SEP 18 2011

FOR OFFICIAL USE ONLY

RECEIVED
BLM STATE OFFICE
PHOENIX, ARIZONA
2011 SEP 29 A 8:32

UNITED STATES
DEPARTMENT OF THE INTERIOR
BUREAU OF LAND MANAGEMENT **560**
MAINTENANCE FEE WAIVER CERTIFICATION

Handwritten signature

FORM APPROVED
OMB NO. 1004-0114
Expires: October 31, 2016

SEE INSTRUCTIONS ON PAGE 2

364618 **365423**

- This small miner waiver is filed for the assessment year beginning on September 1, 2016 and ending on September 1, 2017.
- The undersigned and all related parties owned ten or fewer mining claims, mill, or tunnel sites located and maintained on Federal lands in the United States of America on September 1, 2016.
- The undersigned have performed the assessment work required by law for each mining claim listed prior to filing this waiver and understand that by filing this form, the undersigned must file an affidavit of assessment work with the Bureau of Land Management (BLM) by the December 30th following the filing of this waiver.
- The undersigned understand that if the assessment work obligation has not yet come due under 30 U.S.C. 28 (for those claims in their first assessment year only), a notice of intent to hold reciting this condition must be recorded by the December 30th following the filing of this waiver.
- The undersigned understand that mill and tunnel sites may also be listed on this waiver and be waived from payment of the maintenance fee, and that a notice of intent to hold for these sites is required to be filed with the BLM by the December 30th following the filing of this waiver.
- The undersigned understand and acknowledge that pursuant to 43 U.S.C. 1212 and 18 U.S.C. 1001, the filing or recording of a false, fictitious, or fraudulent document with the BLM may result in a fine of up to \$250,000, a prison term not to exceed five years, or both.
- The mining claims, mill or tunnel sites for which this waiver from payment of the maintenance fees is requested are:

CLAIM OR SITE NAME	BLM RECORDATION SERIAL NUMBER
1. ORAFIMA AMC 365424	✓
2. ORAFIMA #1 AMC 365425	RECEIVED BLM AZ STATE OFFICE PHOENIX, ARIZONA AUG 31 P 2:51
3. ORAFIMA #2 AMC 365426	
4. ORAFIMA #3 AMC 365427	
5. ORAFIMA #4 AMC 365428	
6. WAR EAGLE AMC 365423	
7. MEXICAN EAGLE AMC 364619	
8. VIEW POINT AMC 364618	
9.	
10.	

The owner(s) (claimants) of the above mining claims and sites are:

CAROL HERMANN
(Owner's Name - Please Print)
P.O. BOX 220
(Owner's Mailing Address)

Carol Hermann
(Owner's Signature)
MAYER AZ. 86333
(City) (State) (Zip Code)

KEVIN JONES
(Owner's Name - Please Print)
P.O. BOX 425
(Owner's Mailing Address)

Kevin Jones
(Owner's Signature)
MAYER AZ. 86333
(City) (State) (Zip Code)

(Owner's Name - Please Print)

(Owner's Mailing Address)

(Owner's Signature)

(City) (State) (Zip Code)

(Owner's Name - Please Print)

(Owner's Mailing Address)

(Owner's Signature)

(City) (State) (Zip Code)

ENTERED
483
SEP 09 2016

BY: *[Signature]*

Handwritten initials

(Owner's Name - Please Print)	RECEIVED BLM AZ STATE OFFICE (Owner's Signature)
(Owner's Mailing Address)	2015 AUG 31 P 2: 58 (State) (Zip Code)
(Owner's Name - Please Print)	PHOENIX, ARIZONA (Owner's Signature)
(Owner's Mailing Address)	(City) (State) (Zip Code)
(Owner's Name - Please Print)	(Owner's Signature)
(Owner's Mailing Address)	(City) (State) (Zip Code)
(Owner's Name - Please Print)	(Owner's Signature)
(Owner's Mailing Address)	(City) (State) (Zip Code)

18 U.S.C. 1001 and 43 U.S.C. 1212 make it a crime for any person knowingly and willfully to make to any department or agency of the United States any false, fictitious or fraudulent statements or representations as to any matter within its jurisdiction.

INSTRUCTIONS

1. This certification is made under the provisions of 43 U.S.C. § 1744 and 30 U.S.C. §28-28k and the regulations thereunder (43 CFR Part 3830).
2. The claimant(s) must fill in the dates in paragraph 1 for the beginning and ending of the assessment year for which this waiver is sought.
3. The claimant(s) must fill in the date in paragraph 2 for the beginning of the assessment year for which this waiver is sought.
4. All claim and site names and BLM serial numbers must be listed for the mining claims, mill sites, and tunnel sites for which the waiver is sought.
5. All owners of the mining claims, mill sites, and tunnel sites and their addresses must be given.
6. This waiver form must be signed by all the claimants or their designated agent, in original form. If an agent is designated, a notarized designation of agent, signed by all of the claimants with proper address given, must be submitted with this waiver.
7. This form must be filed no later than September 1st for the upcoming assessment year in the BLM State Office where the mining claims or sites are recorded, or the waiver cannot be granted by the BLM. (Example: To obtain a waiver for the assessment year 2012, which begins on September 1, 2011, you must qualify for and file for a waiver no later than September 1, 2011, in the proper BLM State Office.)
8. For all mining claims which require assessment work, you must record an affidavit of labor on or before the December 30th immediately following the filing of this waiver. For all other mining claims or sites waived, you must record a notice of intent to hold on or before the December 30th immediately following the filing of this waiver.
9. Mill and tunnel sites may also be listed on this waiver and be waived from payment of the maintenance fee. A notice of intent to hold for these sites is required to be filed by the December 30th following the filing of this waiver.

FOR OFFICIAL USE ONLY

When Recorded Return Document to:

CAROL HERMANN

P.O. BOX 220

MAYER, AZ. 86333

364618

365423

Check here if this is a change of address.

Telephone: 928-420-9347...602818-6486

E-mail address: _____

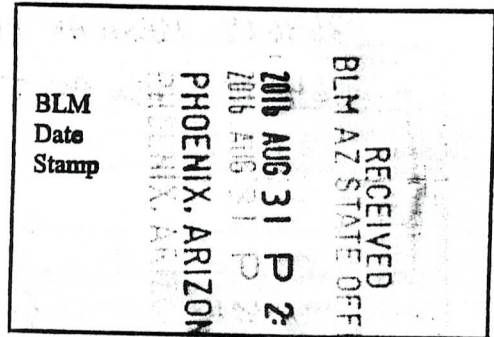
AFFIDAVIT OF PERFORMANCE OF ANNUAL WORK

1. State of Arizona, County of YAVAPAI ss:

2. I (Name) CAROL HERMANN... KEVIN JONES

3. Reside at (Address) P.O. BOX 220

City MAYER County YAVAPAI



State AZ Zip 86333 being duly sworn, depose and say that I am a citizen of the United States, more than eighteen years of age, and that all of the facts set forth in this affidavit, subject to the provisions and penalties of 18 U.S.C. 1001 pertaining to the filing of false, fictitious, or fraudulent statements with the United States, are true and correct according to the best of my knowledge, information and belief.

4. Owner's name and address (if not shown in items 1-3 above) _____

5. That I am personally acquainted with the mining claim(s). The work and improvements were made by and at the expense of the owner(s) of said claim(s). Said contiguous group of claims, listed on this document, are situated in the

(optional) Mining District; _____ County, Arizona.

Line No.	AMC NUMBER	CLAIM/SITE NAME	COUNTY RECORDER DATA (if available)	TWP	RNG	SEC
1	365424	ORAFIMA	BK 4259 PG 288	12N	RIW	17+18
2	365425	ORAFIMA # 1	BK 4259 PG 289	12N	RIW	17+18
3	365426	ORAFIMA # 2	BK 4259 PG 290	12N	RIW	17+18
4	365427	ORAFIMA # 3	BK 4259 PG 291	12N	RIW	17+18
5	365428	ORAFIMA # 4	BK 4259 PG 292	12N	RIW	17+18
6	365423	WAR EAGLE	BK 4259 PG 287	12N	RIW	17+18

BLM
Date
Stamp

RECEIVED
BLM AZ STATE OFFICE
PHOENIX, ARIZONA
AUG 31 11 25 AM '16

7	364619	MEXICAN EAGLE	BK 4258 PG 529	12N	RIW	17418
8	364618	VIEW POINT	BK 4258 PG 528	12N	RIW	17418
9						
10						

6. That between the dates starting at 12 o'clock noon on September 1, 20 15 and ending at 12 o'clock noon on September 1, 20 16 at least \$ 1265.00 dollars worth of work and improvements were done and performed upon said claim(s) or upon one or more of a contiguous group of claims for the benefit of all, wholly or partly outside of a contiguous group of claims for the benefit of all, not including the location work.

7. That the following persons were employed to perform the work and improvements described herein: _____
CAROL HERMANN ... KEVIN JONES

8. That the work and improvements performed were: looking for new mineral deposits,
clear away debris and maintain trails.

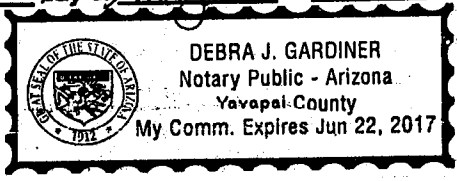
9. Dated: 8-29-16 Signature: Carol Hermann

SUBSCRIBED AND SWORN TO before me, a Notary Public, this 29 day of August 20 16

By: Carol Hermann and Kevin Jones

Notary Public: Debra J Gardiner

My Commission Expires: June 22 2017



Bureau of Land Management
 Arizona State Office
www.blm.gov/az

No. of Claims: 8 x \$10 = \$80.00
 Check No.: 1031 Init. AS
 Receipt No.: 3649423
 For BLM Use Only



Carol Hermann

PO Box 220

Mayer, AZ 86333-0220

PHOENIX

AZ 852

29 AUG '16

PM 4 L

FORGET-ME-NOT

FOREVER
USA



MAYER
AZ 86333
AUG 29 2016

HELP FIND MISSING CHILDREN

USPS

*United States Department of the Interior
Bureau of Land Management
Arizona State Office*

One N. Central Avenue, Suite 800

Phoenix, AZ. 85004-4427

8500484427 C041



United States Department of the Interior
Bureau of Land Management
 DIV OF LANDS, MINRLS & ENERGY
 ONE N CENTRAL AVE
 PHOENIX, AZ 85004 -4427
 Phone: 602-417-9200

Receipt

No: 3649493

Transaction #: 3753501	
Date of Transaction: 09/01/2016	
CUSTOMER:	
CAROL M HERMANN PO BOX 220 MAYER, AZ 86333-0220 US	

LINE #	QTY	DESCRIPTION	REMARKS	UNIT PRICE	TOTAL
1	1.00	LOCATABLE MINERALS / MINING CLAIMS-NOT NEW-UNADJUD, ONE AUTH NO. ONLY / MINING CLAIM MONEY RECEIVED CASES: AMC365424/\$80.00	WAIVER 2017 - 8 / POL 2016 - 8	- n/a -	80.00
TOTAL:					\$80.00

PAYMENT INFORMATION			
1	AMOUNT:	80.00	POSTMARKED: 08/29/2016
	TYPE:	CHECK	RECEIVED: 08/31/2016
	CHECK NO:	1031	
	NAME:	HERMANN, CAROL PO BOX 220 MAYER AZ 86333-0220 US	

REMARKS

This receipt was generated by the automated BLM Collections and Billing System and is a paper representation of a portion of the official electronic record contained therein.


 BY: _____

UNITED STATES
DEPARTMENT OF THE INTERIOR
BUREAU OF LAND MANAGEMENT

560

AD

364618
365423
FORM APPROVED
OMB NO. 1004-0114
Expires: October 31, 2016

MAINTENANCE FEE WAIVER CERTIFICATION

SEE INSTRUCTIONS ON PAGE 2

- This small miner waiver is filed for the assessment year beginning on September 1, 2014 and ending on September 1, 2015.
- The undersigned and all related parties own ten or fewer mining claims, mill, or tunnel sites located and maintained on Federal lands in the United States of America on September 1, 2014.
- The undersigned have performed the assessment work required by law for each mining claim listed prior to filing this waiver and understand that by filing this form, the undersigned must file an affidavit of assessment work with the Bureau of Land Management (BLM) by the December 30th following the filing of this waiver.
- The undersigned understand that if the assessment work obligation has not yet come due under 30 U.S.C. 28 (for those claims in their first assessment year only), a notice of intent to hold reciting this condition must be recorded by the December 30th following the filing of this waiver.
- The undersigned understand that mill and tunnel sites may also be listed on this waiver and be waived from payment of the maintenance fee, and that a notice of intent to hold for these sites is required to be filed with the BLM by the December 30th following the filing of this waiver.
- The undersigned understand and acknowledge that pursuant to 43 U.S.C. 1212 and 18 U.S.C. 1001, the filing or recording of a false, fictitious, or fraudulent document with the BLM may result in a fine of up to \$250,000, a prison term not to exceed five years, or both.
- The mining claims, mill or tunnel sites for which this waiver from payment of the maintenance fees is requested are:

CLAIM OR SITE NAME	BLM RECORDATION SERIAL NUMBER
1. ORAFIMA AMC 365424	
2. ORAFIMA #1 AMC 365425	
3. ORAFIMA #2 AMC 365426	
4. ORAFIMA #3 AMC 365427	
5. ORAFIMA #4 AMC 365428	
6. WAR EAGLE AMC 365423	
7. MEXICAN EAGLE AMC 364619	
8. VIEW POINT AMC 364618	
9.	
10.	

RECEIVED
 BLM AT STATE OFFICE
 PHOENIX, ARIZONA
 2015 AUG 28 P 3:21

The owner(s) (claimants) of the above mining claims and sites are:

CAROL HERMANN
(Owner's Name - Please Print)
P.O. BOX 220
(Owner's Mailing Address)

Carol Hermann
(Owner's Signature)
MAYER AZ. 86333
(City) (State) (Zip Code)

KEVIN JONES
(Owner's Name - Please Print)
P.O. BOX 425
(Owner's Mailing Address)

Kevin Jones
(Owner's Signature)
MAYER AZ. 86333
(City) (State) (Zip Code)

(Owner's Name - Please Print)

(Owner's Mailing Address)

(Owner's Signature)

(City) (State) (Zip Code)

(Owner's Name - Please Print)

(Owner's Mailing Address)

(Owner's Signature)

(City) (State) (Zip Code)

ENTERED
SEP 10 2015
BY: *ll*

(Owner's Name - Please Print)	(Owner's Signature)
(Owner's Mailing Address)	(City) (State) (Zip Code)
(Owner's Name - Please Print)	(Owner's Signature)
(Owner's Mailing Address)	(City) (State) (Zip Code)
(Owner's Name - Please Print)	(Owner's Signature)
(Owner's Mailing Address)	(City) (State) (Zip Code)
(Owner's Name - Please Print)	(Owner's Signature)
(Owner's Mailing Address)	(City) (State) (Zip Code)

18 U.S.C. 1001 and 43 U.S.C. 1212 make it a crime for any person knowingly and willfully to make to any department or agency of the United States any false, fictitious or fraudulent statements or representations as to any matter within its jurisdiction.

INSTRUCTIONS

1. This certification is made under the provisions of 43 U.S.C. § 1744 and 30 U.S.C. §28-28k and the regulations thereunder (43 CFR Part 3830).
2. The claimant(s) must fill in the dates in paragraph 1 for the beginning and ending of the assessment year for which this waiver is sought.
3. The claimant(s) must fill in the date in paragraph 2 for the beginning of the assessment year for which this waiver is sought.
4. All claim and site names and BLM serial numbers must be listed for the mining claims, mill sites, and tunnel sites for which the waiver is sought.
5. All owners of the mining claims, mill sites, and tunnel sites and their addresses must be given.
6. This waiver form must be signed by all the claimants or their designated agent, in original form. If an agent is designated, a notarized designation of agent, signed by all of the claimants with proper address given, must be submitted with this waiver.
7. This form must be filed no later than September 1st for the upcoming assessment year in the BLM State Office where the mining claims or sites are recorded, or the waiver cannot be granted by the BLM. (Example: To obtain a waiver for the assessment year 2012, which begins on September 1, 2011, you must qualify for and file for a waiver no later than September 1, 2011, in the proper BLM State Office.)
8. For all mining claims which require assessment work, you must record an affidavit of labor on or before the December 30th immediately following the filing of this waiver. For all other mining claims or sites waived, you must record a notice of intent to hold on or before the December 30th immediately following the filing of this waiver.
9. Mill and tunnel sites may also be listed on this waiver and be waived from payment of the maintenance fee. A notice of intent to hold for these sites is required to be filed by the December 30th following the filing of this waiver.

RECEIVED
 BLM AZ STATE OFFICE
 2015 AUG 28 P 3:21
 PHOENIX, ARIZONA

FOR OFFICIAL USE ONLY

When Recorded Return Document to:
CAROL HERMANN... KEVIN JONES
P.O. BOX 220
MAYER, AZ. 86333

364618
 365423

Check here is this is a change of address.

Telephone: 928-420-9347... 602-818-6486

E-mail address: _____

AFFIDAVIT OF PERFORMANCE OF ANNUAL WORK

1. State of Arizona, County of YAVAPAI ss:

2. I (Name) CAROL HERMANN... KEVIN JONES

3. Reside at (Address) P.O. BOX 220

City MAYER County YAVAPAI

RECEIVED
 BLM AZ REGISTER OFFICE
 2015 AUG 28 P 3: 21
 PHOENIX, ARIZONA
 BLM
 Date
 Stamp

State AZ Zip 86333 being duly sworn, depose and say that I am a citizen of the United States, more than eighteen years of age, and that all of the facts set forth in this affidavit, subject to the provisions and penalties of 18 U.S.C. 1001 pertaining to the filing of false, fictitious, or fraudulent statements with the United States, are true and correct according to the best of my knowledge, information and belief.

4. Owner's name and address (If not shown in Items 1-3 above). _____

5. That I am personally acquainted with the mining claim(s). The work and improvements were made by and at the expense of the owner(s) of said claim(s). Said contiguous group of claims, listed on this document, are situated in the

_____ (optional) Mining District; _____ County, Arizona.

Line No.	AMC NUMBER	CLAIM/SITE NAME	COUNTY RECORDER DATA (If available)	TWP	RNG	SEC
1	365424	ORAFIMA	BK 4259 PG 288	12 N	RIW	17+18
2	365425	ORAFIMA #1	BK 4259 PG 289	12 N	RIW	17+18
3	365426	ORAFIMA #2	BK 4259 PG 290	12 N	RIW	17+18
4	365427	ORAFIMA #3	BK 4259 PG 291	12 N	RIW	17+18
5	365428	ORAFIMA #4	BK 4259 PG 292	12 N	RIW	17+18
6	365423	WAR EAGLE	BK 4259 PG 287	12 N	RIW	17+18

Form: MCF108
 Revised July 2014
 Page 1 of 2

ENTERED
 SEP 02 2015
 BY: JK

BLM
Date
Stamp

RECEIVED
BLM AZS
2015 AUG 28
PHOENIX, ARIZONA

7	364619	MEXICAN EAGLE	BK 4258 PG 529	12N	RIW	17418
8	364618	VIEW POINT	BK 4258 PG 528	12N	RIW	17418
9						
10						

6. That between the dates starting at 12 o'clock noon on September 1, 20 14 and ending at 12 o'clock noon on September 1, 20 15 at least \$ 1,860.00 dollars worth of work and improvements were done and performed upon said claim(s) or upon one or more of a contiguous group of claims for the benefit of all, wholly or partly outside of a contiguous group of claims for the benefit of all, not including the location work.

7. That the following persons were employed to perform the work and improvements described herein: CAROL HERMANN... KEVIN JONES

8. That the work and improvements performed were: looking for new mineral deposits, maintain trails, clear away debris

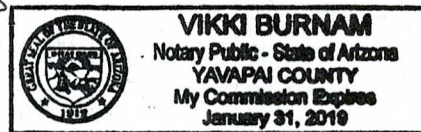
9. Dated: 8-25-2015 Signature: Carol Hermann Kevin Jones

SUBSCRIBED AND SWORN TO before me, a Notary Public, this 25th day of AUGUST 20 15

By: CAROL HERMANN AND KEVIN JONES

Notary Public Vikki Burnam

My Commission Expires JANUARY 31, 2019



Bureau of Land Management
Arizona State Office
www.blm.gov/az

No. of Claims: 8 x \$10 = 80.00
Check No.: 1591 Init CAK
Receipt No.: 3381264
For BLM Use Only

Hermann

P. O. BOX 220
MAYER, ARIZONA 86333


RECEIVED
JLM AZ STATE OFFICE

2015 AUG 28 P 3:12

PHOENIX, ARIZONA

PHOENIX AZ 850

26 AUG 2015 PM 11 L



United States

Department of the Interior
Bureau of Land Management
Arizona State Office
One N. Central Avenue, Suite 800
Phoenix, AZ. 85004-4427

85004442700



United States Department of the Interior
Bureau of Land Management
 LANDS/RECREATION & PLANNING
 ONE N CENTRAL AVE
 PHOENIX, AZ 85004 -2203
 Phone: 602-417-9200

Receipt

No: 3381264

Transaction #: 3479559	
Date of Transaction: 08/31/2015	
CUSTOMER:	
CAROL M HERMANN PO BOX 220 MAYER, AZ 86333-0220 US	

LINE #	QTY	DESCRIPTION	REMARKS	UNIT PRICE	TOTAL
1	1.00	LOCATABLE MINERALS / MINING CLAIMS-NOT NEW-UNADJUD, ONE AUTH NO. ONLY / MINING CLAIM MONEY RECEIVED CASES: AMC365424/\$80.00	WAIVER - 8 2016 / POL - 8 2015	- n/a -	80.00
TOTAL:					\$80.00

PAYMENT INFORMATION				
1	AMOUNT:	80.00	POSTMARKED:	08/26/2015
	TYPE:	CHECK	RECEIVED:	08/28/2015
	CHECK NO:	1591		
	NAME:	HERMANN, CAROL M PO BOX 220 MAYER AZ 86333-0220 US		

REMARKS

This receipt was generated by the automated BLM Collections and Billing System and is a paper representation of a portion of the official electronic record contained therein.

ENTERED
SEP 02 2015
 BY:

UNITED STATES
DEPARTMENT OF THE INTERIOR
BUREAU OF LAND MANAGEMENT

1619

Amc 365423

MAINTENANCE FEE WAIVER CERTIFICATION

ADA

FORM APPROVED
OMB NO. 1004-0114
Expires: October 31, 2016

Amc 364618

SEE INSTRUCTIONS ON PAGE 2

- This small miner waiver is filed for the assessment year beginning on September 1, 2014 and ending on September 1, 2015.
- The undersigned and all related parties owned ten or fewer mining claims, mill, or tunnel sites located and maintained on Federal lands in the United States of America on September 1, 2014.
- The undersigned have performed the assessment work required by law for each mining claim listed prior to filing this waiver and understand that by filing this form, the undersigned must file an affidavit of assessment work with the Bureau of Land Management (BLM) by the December 30th following the filing of this waiver.
- The undersigned understand that if the assessment work obligation has not yet come due under 30 U.S.C. 28 (for those claims in their first assessment year only), a notice of intent to hold reciting this condition must be recorded by the December 30th following the filing of this waiver.
- The undersigned understand that mill and tunnel sites may also be listed on this waiver and be waived from payment of the maintenance fee, and that a notice of intent to hold for these sites is required to be filed with the BLM by the December 30th following the filing of this waiver.
- The undersigned understand and acknowledge that pursuant to 43 U.S.C. 1212 and 18 U.S.C. 1001, the filing or recording of a false, fictitious, or fraudulent document with the BLM may result in a fine of up to \$250,000, a prison term not to exceed five years, or both.
- The mining claims, mill or tunnel sites for which this waiver from payment of the maintenance fees is requested are:

CLAIM OR SITE NAME	BLM RECORDATION SERIAL NUMBER
1. ORAFIMA AMC 365424	
2. ORAFIMA #1 AMC 365425	
3. ORAFIMA #2 AMC 365426	
4. ORAFIMA #3 AMC 365427	
5. ORAFIMA #4 AMC 365428	
6. WAREAGLE AMC 365423	
7. MEXICAN EAGLE AMC 364619	
8. VIEW POINT AMC 364618	
9.	
10.	

RECEIVED
BLM AZ STATE OFFICE
2014 AUG 28 P 1:29
PHOENIX, ARIZONA

The owner(s) (claimants) of the above mining claims and sites are:

CAROL HERMANN ✓
(Owner's Name - Please Print)

P.O. BOX 220
(Owner's Mailing Address)

Carol Hermann
(Owner's Signature)

MAYER (City) AZ (State) 86333 (Zip Code)

KEVIN JONES II ✓
(Owner's Name - Please Print)

P.O. BOX 425
(Owner's Mailing Address)

Kevin Jones II
(Owner's Signature)

MAYER (City) AZ (State) 86333 (Zip Code)

(Owner's Name - Please Print)

(Owner's Mailing Address)

(Owner's Signature)

(City)

(State)

(Zip Code)

(Owner's Name - Please Print)

(Owner's Mailing Address)

(Owner's Signature)

(City)

(State)

(Zip Code)

INTEREST
AC 483
SEP 15 2014

NEW CHECKED SEP 23 2014

(Owner's Name - Please Print)

(Owner's Signature)

(Owner's Mailing Address)

(City)

(State)

(Zip Code)

(Owner's Name - Please Print)

(Owner's Signature)

(Owner's Mailing Address)

(City)

(State)

(Zip Code)

(Owner's Name - Please Print)

(Owner's Signature)

(Owner's Mailing Address)

(City)

(State)

(Zip Code)

(Owner's Name - Please Print)

(Owner's Signature)

(Owner's Mailing Address)

(City)

(State)

(Zip Code)

18 U.S.C. 1001 and 43 U.S.C. 1212 make it a crime for any person knowingly and willfully to make to any department or agency of the United States any false, fictitious or fraudulent statements or representations as to any matter within its jurisdiction.

INSTRUCTIONS

1. This certification is made under the provisions of 43 U.S.C. § 1744 and 30 U.S.C. §28-28k and the regulations thereunder (43 CFR Part 3830).
2. The claimant(s) must fill in the dates in paragraph 1 for the beginning and ending of the assessment year for which this waiver is sought.
3. The claimant(s) must fill in the date in paragraph 2 for the beginning of the assessment year for which this waiver is sought.
4. All claim and site names and BLM serial numbers must be listed for the mining claims, mill sites, and tunnel sites for which the waiver is sought.
5. All owners of the mining claims, mill sites, and tunnel sites and their addresses must be given.
6. This waiver form must be signed by all the claimants or their designated agent, in original form. If an agent is designated, a notarized designation of agent, signed by all of the claimants with proper address given, must be submitted with this waiver.
7. This form must be filed no later than September 1st for the upcoming assessment year in the BLM State Office where the mining claims or sites are recorded, or the waiver cannot be granted by the BLM. (Example: To obtain a waiver for the assessment year 2012, which begins on September 1, 2011, you must qualify for and file for a waiver no later than September 1, 2011, in the proper BLM State Office.)
8. For all mining claims which require assessment work, you must record an affidavit of labor on or before the December 30th immediately following the filing of this waiver. For all other mining claims or sites waived, you must record a notice of intent to hold on or before the December 30th immediately following the filing of this waiver.
9. Mill and tunnel sites may also be listed on this waiver and be waived from payment of the maintenance fee. A notice of intent to hold for these sites is required to be filed by the December 30th following the filing of this waiver.

RECEIVED
BLM STATE OFFICE
TUCSON, ARIZONA
AUG 28 P 1:30

FOR OFFICIAL USE ONLY

When Recorded Return Document sent to:
CAROL HERMANN... KEVIN JONES
P.O. BOX 220
MAYER, AZ. 86333

365423
 364618

Check here if this is a change of address.
 Telephone: 928-420-9347... 602-818-6486
 E-mail address: _____

AFFIDAVIT OF PERFORMANCE OF ANNUAL WORK

1. State of Arizona, County of YAVAPAI ss:
 2. I (Name) CAROL HERMANN... KEVIN JONES
 3. Reside at (Address) P.O. BOX 220

 City MAYER County YAVAPAI

RECEIVED
 BLM AZ STATE OFFICE
 2014 AUG 28 P 1:29
 PHOENIX, ARIZONA
 BLM
 Date
 Stamp

State AZ, Zip 86333 being duly sworn, depose and say that I am a citizen of the United States, more than eighteen years of age, and that all of the facts set forth in this affidavit, subject to the provisions and penalties of 18 U.S.C. 1001 pertaining to the filing of false, fictitious, or fraudulent statements with the United States, are true and correct according to the best of my knowledge, information and belief.

4. Owner's name and address (If not shown in Items 1-3 above). _____

5. That I am personally acquainted with the mining claim(s). The work and improvements were made by and at the expense of the owner(s) of said claim(s). Said contiguous group of claims, listed on this document, are situated in the _____ (optional) Mining District; _____ County, Arizona.

Line No.	AMC NUMBER	CLAIM/SITE NAME	COUNTY RECORDER DATA (If available)	TWP	RNG	SEC
1	365424	ORAFIMA	BK 4259 PG 288	12N	RIW	17+18
2	365425	ORAFIMA # 1	BK 4259 PG 289	12N	RIW	17+18
3	365426	ORAFIMA # 2	BK 4259 PG 290	12N	RIW	17+18
4	365427	ORAFIMA # 3	BK 4259 PG 291	12N	RIW	17+18
5	365428	ORAFIMA # 4	BK 4259 PG 292	12N	RIW	17+18
6	365423	WAR EAGLE	BK 4259 PG 287	12N	RIW	17+18

Form: MCF108
 Revised Jan. 2006
 Page 1 of 2

ENTERED
 SEP 02 2014
 BY: R Am

BLM
Date
Stamp

7	364619	MEXICAN EAGLE	BK 4258 PG 529	12N	RIW	17418
8	364618	VIEW POINT	BK 4258 PG 528	12N	RIW	17418
9						
10						

6. That between the dates starting at 12 o'clock noon on September 1, 20 13 and ending at 12 o'clock noon on September 1, 20 14 at least \$ 1570.00 dollars worth of work and improvements were done and performed upon said claim(s) or upon one or more of a contiguous group of claims for the benefit of all, wholly or partly outside of a contiguous group of claims for the benefit of all, not including the location work.

7. That the following persons were employed to perform the work and improvements described herein: CAROL HERMANN ... KEVIN JONES

8. That the work and improvements performed were: maintaining trails, surveying for mineral resources


9. Dated: 8-27-14 Signature: Carol Hermann Kevin Jones

SUBSCRIBED AND SWORN TO before me, a Notary Public, this 27th day of Aug 20 14

By: Carol Hermann + Kevin Jones

Notary Public Valencia Blasco

My Commission Expires Sept 9, 2014




Bureau of Land Management
Arizona State Office
www.az.blm.gov

No. of Claims: <u>8</u>	\$ <u>\$80.00</u>	ARIZONA	RECEIVED STATE OFFICE UG 28 P 1:20
Check No.: <u>2113</u>	Init. <u>[Signature]</u>	ARIZONA	
Receipt No.: <u>3117063</u>		ARIZONA	
For BLM Use Only			

Herman

P. O. BOX 220
MAYER, ARIZONA 86333

United States
Department of the Interior
Bureau of Land Management
Arizona State Office
1 North Central Avenue, Suite 800
Phoenix, Arizona 85004




RECEIVED
BLM AZ STATE OFFICE

2014 AUG 28 P 1:30

PHOENIX, ARIZONA

United States Department of the Interior
Bureau of Land Management
 LANDS/RECREATION & PLANNING
 ONE N CENTRAL AVE
 PHOENIX, AZ 85004 -2203
 Phone: 602-417-9200




No:

3117063

Transaction #: 3208847
 Date of Transaction: 08/29/2014

CUSTOMER:

CAROL HERMANN
 PO BOX 220
 MAYER, AZ 86333-0220 US



LINE #	QTY	DESCRIPTION	REMARKS	UNIT PRICE	TOTAL
1	1.00	LOCATABLE MINERALS / MINING CLAIMS-NOT NEW-UNADJUD, ONE AUTH NO. ONLY / MINING CLAIM MONEY RECEIVED CASES: AMC365424/\$80.00	MAINT FEE WAIVER (8) 2015 / POL (8) 2014	- n/a -	80.00
TOTAL:					\$80.00

PAYMENT INFORMATION

1	AMOUNT:	80.00	POSTMARKED:	08/27/2014
	TYPE:	CHECK	RECEIVED:	08/28/2014
	CHECK NO:	2113		
	NAME:	HERMANN, CAROL M PO BOX 220 MAYER AZ 86333-0220 US		

REMARKS

This receipt was generated by the automated BLM Collections and Billing System and is a paper representation of a portion of the official electronic record contained therein.

UNITED STATES
DEPARTMENT OF THE INTERIOR
BUREAU OF LAND MANAGEMENT

635

465423
364618

FORM APPROVED
OMB NO. 1004-0114
Expires: August 31, 2013

MAINTENANCE FEE WAIVER CERTIFICATION

SEE INSTRUCTIONS ON PAGE 2

1. This small miner waiver is filed for the assessment year beginning on September 1, 2013 and ending on September 1, 2014.
2. The undersigned and all related parties owned ten or fewer mining claims, mill, or tunnel sites located and maintained on Federal lands in the United States of America on September 1, 2013.
3. The undersigned have performed the assessment work required by law for each mining claim listed prior to filing this waiver and understand that by filing this form, an affidavit of assessment work must be recorded by the December 30th following the filing of this waiver.
4. The undersigned understand that if the assessment work obligation has not yet come due under 30 U.S.C. 28 (for those claims in their first assessment year only), a notice of intent to hold reciting this condition must be recorded by the December 30th following the filing of this waiver.
5. The undersigned understand that mill and tunnel sites may also be listed upon this waiver and be waived from payment of the maintenance fee, and that a notice of intent to hold for these sites is required to be recorded by the December 30th immediately following the filing of this waiver.
6. The undersigned understand and acknowledge that pursuant to 43 U.S.C. 1212 and 18 U.S.C. 1001, the filing or recording of a false, fictitious, or fraudulent document with the Bureau of Land Management may result in a fine of up to \$250,000, a prison term not to exceed five years, or both.
7. The mining claims, mill or tunnel sites for which this waiver from payment of the maintenance fees is requested are:

CLAIM OR SITE NAME	BLM RECORDATION SERIAL NUMBER
1. ORAFIMA AMC 365424	✓
2. ORAFIMA #1 AMC 365425	
3. ORAFIMA #2 AMC 365426	
4. ORAFIMA #3 AMC 365427	
5. ORAFIMA #4 AMC 365428	
6. WAR EAGLE AMC 365423	
7. MEXICAN EAGLE AMC 364619	
8. VIEW POINT AMC 364618	
9.	
10.	

The owner(s) (claimants) of the above mining claims and sites are:

CAROL HERMANN

(Owner's Name - Please Print)

Carol Hermann

(Owner's Signature)

P.O. Box 220

(Street or P.O. Box)

MAYER

(City)

AZ.

(State)

86333

(Zip Code)

Kevin Jones

(Owner's Signature)

KEVIN JONES

(Owner's Name - Please Print)

P.O. BOX 425

(Street or P.O. Box)

MAYER

(City)

AZ.

(State)

86333

(Zip Code)

(Owner's Name - Please Print)

(Street or P.O. Box)

(City)

(State)

(Zip Code)

(Owner's Signature)

ENTERED
SEP 18 2013

RECEIVED
BLM AZ STATE OFFICE
PHOENIX ARIZONA
2013 AUG 29 P 3:13

(Owner's Name - Please Print)	(Owner's Signature)		
(Street or P.O. Box)	(City)	(State)	(Zip Code)
(Owner's Name - Please Print)	(Owner's Signature)		
(Street or P.O. Box)	(City)	(State)	(Zip Code)
(Owner's Name - Please Print)	(Owner's Signature)		
(Street or P.O. Box)	(City)	(State)	(Zip Code)
(Owner's Name - Please Print)	(Owner's Signature)		
(Street or P.O. Box)	(City)	(State)	(Zip Code)

Title 18 U.S.C. Section 1001 and Title 43 U.S.C. Section 1212 makes it a crime for any person knowingly and willfully to make to any department or agency of the United States any false, fictitious or fraudulent statements or representations as to any matter within its jurisdiction.

INSTRUCTIONS

1. This certification is made under the provisions of §1744 of Title 43 and § 28-28k of Title 30 of the United States Code; and the regulations thereunder (43 CFR Part 3830).
2. The claimant(s) must fill in the dates in paragraph 1 for the beginning and ending of the assessment year for which this waiver is sought.
3. The claimant(s) must fill in the date in paragraph 2 for the beginning of the assessment year for which this waiver is sought.
4. All claim and site names and Bureau of Land Management (BLM) serial numbers must be listed for the mining claims, mill sites, and tunnel sites for which the waiver is sought.
5. All owners of the mining claims, mill sites, and tunnel sites and their addresses must be given.
6. This waiver form must be signed by all the claimants or their designated agent, in original form. If an agent is designated, a notarized designation of agent, signed by all of the claimants with proper address given, must be submitted with this waiver.
7. This form must be filed no later than September 1st for the upcoming assessment year in the BLM State Office where the mining claims or sites are recorded, or the waiver cannot be granted by the BLM. (Example: To obtain a waiver for the assessment year 2012, which begins on September 1, 2011, you must qualify for and file for a waiver no later than September 1, 2011, in the proper BLM State Office.)
8. For all mining claims which require assessment work, you must record an affidavit of labor on or before the December 30th immediately following the filing of this waiver. For all other mining claims or sites waived, you must record a notice of intent to hold on or before the December 30th immediately following the filing of this waiver.
9. Mill and tunnel sites may also be listed upon this waiver and be waived from payment of the maintenance fee. A notice of intent to hold for these sites is required to be filed by the December 30th following the filing of this waiver.

PHOENIX, ARIZONA
 BLM STATE OFFICE
 2013 AUG 29 P 3:13

FOR OFFICIAL USE ONLY
 RECEIVED
 BLM AZ STATE OFFICE
 PHOENIX, ARIZONA
 2013 AUG 29 P 3:13

When Recorded Return Document to:
CAROL HERMANN... KEVIN JONES
P.O. BOX 220
MAYER, AZ. 86333

Check here is this is a change of address.
 Telephone: 928-420-9347... 602-818-6486
 E-mail address: _____

AFFIDAVIT OF PERFORMANCE OF ANNUAL WORK

1. State of Arizona, County of YAVAPAI ss:
 2. I (Name) CAROL HERMANN... KEVIN JONES
 3. Reside at (Address) P.O. BOX 220
 City MAYER County YAVAPAI

RECEIVED
 BLM AZ STATE OFFICE
 2013 AUG 29 P 3:13
 PHOENIX, ARIZONA
 BLM
 Date
 Stamp

State AZ, Zip 86333 being duly sworn, depose and say that I am a citizen of the United States, more than eighteen years of age, and that all of the facts set forth in this affidavit, subject to the provisions and penalties of 18 U.S.C. 1001 pertaining to the filing of false, fictitious, or fraudulent statements with the United States, are true and correct according to the best of my knowledge, information and belief.
 4. Owner's name and address (If not shown in Items 1-3 above), _____

5. That I am personally acquainted with the mining claim(s). The work and improvements were made by and at the expense of the owner(s) of said claim(s). Said contiguous group of claims, listed on this document, are situated in the _____ (optional) Mining District; _____ County, Arizona.

Line No.	AMC NUMBER	CLAIM/SITE NAME	COUNTY RECORDER DATA (If available)	TWP	RNG	SEC
1	365424	ORAFIMA	BK 4259 PG 288	12N	R1W	17+18
2	365425	ORAFIMA # 1	BK 4259 PG 289	12N	R1W	17+18
3	365426	ORAFIMA # 2	BK 4259 PG 290	12N	R1W	17+18
4	365427	ORAFIMA # 3	BK 4259 PG 291	12N	R1W	17+18
5	365428	ORAFIMA # 4	BK 4259 PG 292	12N	R1W	17+18
6	365423	WAR EAGLE	BK 4259 PG 287	12N	R1W	17+18

ENTERED
 SEP 13 2013
 BY: RM

BLM
Date
Stamp

7	364619	MEXICAN EAGLE	BK4258 PG 529	12N	RECEIVED	PHOENIX ARIZONA 2013 AUG 29 11:31 AM BLM ARIZONA OFFICE
8	364618	VIEW POINT	BK4258 PG 528	12N	RECEIVED	
9						
10						

6. That between the dates starting at 12 o'clock noon on September 1, 20 12 and ending at 12 o'clock noon on September 1, 20 13 at least \$ 1,653.00 dollars worth of work and improvements were done and performed upon said claim(s) or upon one or more of a contiguous group of claims for the benefit of all, wholly or partly outside of a contiguous group of claims for the benefit of all, not including the location work.

7. That the following persons were employed to perform the work and improvements described herein: _____

CAROL HERMANN... KEVIN JONES

8. That the work and improvements performed were: looking for and researching deposits, minerals, maintain trails, picked up ~~miscellaneous debris~~ miscellaneous debris, looking for gold deposits

9. Dated: 9-27-13 Signature: Carol Hermann Kevin Jones

SUBSCRIBED AND SWORN TO before me, a Notary Public, this 27th day of August 20 13

By: Carol Hermann & Kevin Jones


Notary Public: [Signature]

My Commission Expires: 02-24-2015



Bureau of Land Management
Arizona State Office
www.az.blm.gov

No. of Claims: 1 x \$10 = 10
 Check No.: 1476 Init. MAC
 Receipt No.: _____
 For BLM Use Only



Hermann

P. O. BOX 220
MAYER, ARIZONA 86333

*United States Department of the Interior
Bureau of Land Management
Arizona State Office
One N. Central Avenue, Suite 800
Phoenix AZ. 85004-4427*

85004-4427



United States Department of the Interior

Bureau of Land Management

LANDS/RECREATION & PLANNING

ONE N CENTRAL AVE

PHOENIX, AZ 85004 -2203

Phone: 602-417-9200

Receipt

No:

2869643

Transaction #: 2955610	
Date of Transaction: 08/29/2013	
CUSTOMER:	
CAROL HERMANN PO BOX 220 MAYER, AZ 86333-0220 US	

LINE #	QTY	DESCRIPTION	REMARKS	UNIT PRICE	TOTAL
1	1.00	LOCATABLE MINERALS / MINING CLAIMS-NOT NEW-UNADJUD, ONE AUTH NO. ONLY / MINING CLAIM MONEY RECEIVED CASES: AMC365424/\$80.00	POL 2013/8 WAV	- n/a -	80.00
TOTAL:					\$80.00

PAYMENT INFORMATION					
1	AMOUNT:	80.00	POSTMARKED:	08/28/2013	
	TYPE:	CHECK	RECEIVED:	08/29/2013	
	CHECK NO:	1476			
	NAME:	HERMANN, CAROL M PO BOX 220 MAYER AZ 86333-0220 US			

REMARKS

This receipt was generated by the automated BLM Collections and Billing System and is a paper representation of a portion of the official electronic record contained therein.

UNITED STATES
DEPARTMENT OF THE INTERIOR
BUREAU OF LAND MANAGEMENT

MAINTENANCE FEE WAIVER CERTIFICATION

FORM APPROVED
OMB NO. 1004-0114
Expires: August 31, 2013

520

SEE INSTRUCTIONS ON PAGE 2

365423 364618

- This small miner waiver is filed for the assessment year beginning on September 1, 2012 and ending on September 1, 2013.
- The undersigned and all related parties owned ten or fewer mining claims, mill, or tunnel sites located and maintained on Federal lands in the United States of America on September 1, 2012.
- The undersigned have performed the assessment work required by law for each mining claim listed prior to filing this waiver and understand that by filing this form, an affidavit of assessment work must be recorded by the December 30th following the filing of this waiver.
- The undersigned understand that if the assessment work obligation has not yet come due under 30 U.S.C. 28 (for those claims in their first assessment year only), a notice of intent to hold reciting this condition must be recorded by the December 30th following the filing of this waiver.
- The undersigned understand that mill and tunnel sites may also be listed upon this waiver and be waived from payment of the maintenance fee, and that a notice of intent to hold for these sites is required to be recorded by the December 30th immediately following the filing of this waiver.
- The undersigned understand and acknowledge that pursuant to 43 U.S.C. 1212 and 18 U.S.C. 1001, the filing or recording of a false, fictitious, or fraudulent document with the Bureau of Land Management may result in a fine of up to \$250,000, a prison term not to exceed five years, or both.
- The mining claims, mill or tunnel sites for which this waiver from payment of the maintenance fees is requested are:

CLAIM OR SITE NAME	BLM RECORDATION SERIAL NUMBER
1. ORAFIMA AMC 365424 ✓	
2. ORAFIMA #1 AMC 365425	
3. ORAFIMA #2 AMC 365426	
4. ORAFIMA #3 AMC 365427	
5. ORAFIMA #4 AMC 365428	
6. WAR EAGLE AMC 365423	
7. MEXICAN EAGLE AMC 364619	
8. VIEW POINT AMC 364618	
9.	
10.	

RECEIVED
BLM AZ STATE OFFICE
2012 AUG 27 P 4:05
PHOENIX, ARIZONA

The owner(s) (claimants) of the above mining claims and sites are:

CARDL HERMANN
(Owner's Name - Please Print)

Cardl Hermann
(Owner's Signature)

P.O. BOX 220
(Street or P.O. Box)

MAYER AZ 86333
(City) (State) (Zip Code)

KEVIN H. JONES
(Owner's Name - Please Print)

Kevin H. Jones
(Owner's Signature)

P.O. BOX 425
(Street or P.O. Box)

MAYER AZ 86333
(City) (State) (Zip Code)

(Owner's Name - Please Print)

(Owner's Signature)

(Street or P.O. Box)

(City) (State) (Zip Code)

ENTERED IN COMPUTER
RE 9-18-12

ML
RL

(Owner's Name - Please Print)

(Owner's Signature)

(Street or P.O. Box)

(City)

(State)

(Zip Code)

(Owner's Name - Please Print)

(Owner's Signature)

(Street or P.O. Box)

(City)

(State)

(Zip Code)

(Owner's Name - Please Print)

(Owner's Signature)

(Street or P.O. Box)

(City)

(State)

(Zip Code)

(Owner's Name - Please Print)

(Owner's Signature)

(Street or P.O. Box)

(City)

(State)

(Zip Code)

Title 18 U.S.C. Section 1001 and Title 43 U.S.C. Section 1212 makes it a crime for any person knowingly and willfully to make to any department or agency of the United States any false, fictitious or fraudulent statements or representations as to any matter within its jurisdiction.

INSTRUCTIONS

1. This certification is made under the provisions of §1744 of Title 43 and § 28-28k of Title 30 of the United States Code; and the regulations thereunder (43 CFR Part 3830).
2. The claimant(s) must fill in the dates in paragraph 1 for the beginning and ending of the assessment year for which this waiver is sought.
3. The claimant(s) must fill in the date in paragraph 2 for the beginning of the assessment year for which this waiver is sought.
4. All claim and site names and Bureau of Land Management (BLM) serial numbers must be listed for the mining claims, mill sites, and tunnel sites for which the waiver is sought.
5. All owners of the mining claims, mill sites, and tunnel sites and their addresses must be given.
6. This waiver form must be signed by all the claimants or their designated agent, in original form. If an agent is designated, a notarized designation of agent, signed by all of the claimants with proper address given, must be submitted with this waiver.
7. This form must be filed no later than September 1st for the upcoming assessment year in the BLM State Office where the mining claims or sites are recorded, or the waiver cannot be granted by the BLM. (Example: To obtain a waiver for the assessment year 2012, which begins on September 1, 2011, you must qualify for and file for a waiver no later than September 1, 2011, in the proper BLM State Office.)
8. For all mining claims which require assessment work, you must record an affidavit of labor on or before the December 30th immediately following the filing of this waiver. For all other mining claims or sites waived, you must record a notice of intent to hold on or before the December 30th immediately following the filing of this waiver.
9. Mill and tunnel sites may also be listed upon this waiver and be waived from payment of the maintenance fee. A notice of intent to hold for these sites is required to be filed by the December 30th following the filing of this waiver.

PHOENIX, ARIZONA
 2011 AUG 27 P 4: 05
 RECEIVED
 BLM AZ STATE OFFICE
 FOR OFFICIAL USE ONLY

When Recorded Return Document to:
CAROL HERMANN... KEVIN JONES
P.O. BOX 220
MAYER, AZ. 86333

Check here is this is a change of address.

Telephone: 928-420-9347...602-818-6486

E-mail address: _____

AFFIDAVIT OF PERFORMANCE OF ANNUAL WORK

1. State of Arizona, County of YAVAPAI ss:

2. I (Name) CAROL HERMANN... KEVIN JONES

3. Reside at (Address) P.O. BOX 220

City MAYER County YAVAPAI

RECEIVED
 BLM AZ STATE OFFICE
 2012 AUG 21 P 4: 05
 PHOENIX, ARIZONA
 BLM
 Date
 Stamp

State AZ zip 86333 being duly sworn, depose and say that I am a citizen of the United States, more than eighteen years of age, and that all of the facts set forth in this affidavit, subject to the provisions and penalties of 18 U.S.C. 1001 pertaining to the filing of false, fictitious, or fraudulent statements with the United States, are true and correct according to the best of my knowledge, information and belief.

4. Owner's name and address (If not shown in Items 1-3 above). _____

5. That I am personally acquainted with the mining claim(s). The work and improvements were made by and at the expense of the owner(s) of said claim(s). Said contiguous group of claims, listed on this document, are situated in the _____ (optional) Mining District; _____ County, Arizona.

Line No.	AMC NUMBER	CLAIM/SITE NAME	COUNTY RECORDER DATA (If available)	TWP	RNG	SEC
1	365424	DRAFIMA	BK 4259 PG 288	12N	RIW	17418
2	365425	DRAFIMA #1	BK 4259 PG 289	12N	RIW	17418
3	365426	DRAFIMA #2	BK 4259 PG 290	12N	RIW	17418
4	365427	DRAFIMA #3	BK 4259 PG 291	12N	RIW	17418
5	365428	DRAFIMA #4	BK 4259 PG 292	12N	RIW	17418
6	365423	WAR EAGLE	BK 4259 PG 287	12N	RIW	17418

ENTERED IN COMPUTER
 RE 9-18-12

BLM
Date
Stamp

RECEIVED
BLM AZ STATE OFFICE
2012 AUG 27
PRIORITY MAIL

7	364619	MEXICAN EAGLE	BK 4258 PG 529	12N	ROW	17418
8	364618	VIEW POINT	BK 4258 PG 528	12N	ROW	17418
9						
10						

6. That between the dates starting at 12 o'clock noon on September 1, 20 11 and ending at 12 o'clock noon on September 1, 20 12 at least \$ 1400.00 dollars worth of work and improvements were done and performed upon said claim(s) or upon one or more of a contiguous group of claims for the benefit of all, wholly or partly outside of a contiguous group of claims for the benefit of all, not including the location work.

7. That the following persons were employed to perform the work and improvements described herein: _____

CAROL HERMANN ... KEVIN JONES

8. That the work and improvements performed were: maintain accessibility ... maintain trails ... research minerals and deposits


9. Dated: 8-22-12 Signature: Carol Hermann Kevin Jones

SUBSCRIBED AND SWORN TO before me, a Notary Public, this 22 day of August 20 12

By: Carol Hermann + Kevin Jones

Notary Public: [Signature]

My Commission Expires Jun 19, 2013



Bureau of Land Management
Arizona State Office
www.az.blm.gov

No. of Claims: 8 x \$10 = 80
 Check No.: 2050 Init. [Signature]
 Receipt No.: 2642641
 For BLM Use Only

Herman

P. O. BOX 220
MAYER, ARIZONA 86333

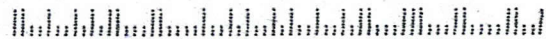
RECEIVED
BLMAZ STATE OFFICE

PHOENIX AZ 85004
23 AUG 2012 PM 4



2012 AUG 27 P 4: 05
PHOENIX, ARIZONA
United States Department of the Interior
Bureau of Land Management
Arizona State Office
One N. Central Avenue, Suite 800
Phoenix, AZ. 85004-4427

85004442700



United States Department of the Interior

Bureau of Land Management

LANDS/RECREATION & PLANNING

ONE N CENTRAL AVE

PHOENIX, AZ 85004 -2203

Phone: 602-417-9200

Receipt

No:

2642641

Transaction #: 2723333	
Date of Transaction: 08/28/2012	
CUSTOMER:	
CAROL HERMANN PO BOX 220 MAYER, AZ 86333-0220 US	

LINE #	QTY	DESCRIPTION	REMARKS	UNIT PRICE	TOTAL
1	1.00	LOCATABLE MINERALS / MINING CLAIMS-NOT NEW-UNADJUD, ONE AUTH NO. ONLY / MINING CLAIM MONEY RECEIVED CASES: AMC365424/\$80.00	POL 2012/8 WAV	- n/a -	80.00
TOTAL:					\$80.00

PAYMENT INFORMATION			
1	AMOUNT:	80.00	POSTMARKED: N/A
	TYPE:	CHECK	RECEIVED: 08/27/2012
	CHECK NO:	2056	
	NAME:	HERMANN, CAROL PO BOX 220 MAYER AZ 86333-0220 US	

REMARKS

This receipt was generated by the automated BLM Collections and Billing System and is a paper representation of a portion of the official electronic record contained therein.

MAINTENANCE FEE WAIVER CERTIFICATION

FORM APPROVED (292)
OMB NO. 1004-0114

Expires: August 31, 2013

AMC 365423
AMC 364618

SEE INSTRUCTIONS ON PAGE 2

- This small miner waiver is filed for the assessment year beginning on September 1, 2011 and ending on September 1, 2012.
- The undersigned and all related parties owned ten or fewer mining claims, mill, or tunnel sites located and maintained on Federal lands in the United States of America on September 1, 2011.
- The undersigned have performed the assessment work required by law for each mining claim listed prior to filing this waiver and understand that by filing this form, an affidavit of assessment work must be recorded by the December 30th following the filing of this waiver.
- The undersigned understand that if the assessment work obligation has not yet come due under 30 U.S.C. 28 (for those claims in their first assessment year only), a notice of intent to hold reciting this condition must be recorded by the December 30th following the filing of this waiver.
- The undersigned understand that mill and tunnel sites may also be listed upon this waiver and be waived from payment of the maintenance fee, and that a notice of intent to hold for these sites is required to be recorded by the December 30th immediately following the filing of this waiver.
- The undersigned understand and acknowledge that pursuant to 43 U.S.C. 1212 and 18 U.S.C. 1001, the filing or recording of a false, fictitious, or fraudulent document with the Bureau of Land Management may result in a fine of up to \$250,000, a prison term not to exceed five years, or both.
- The mining claims, mill or tunnel sites for which this waiver from payment of the maintenance fees is requested are:

CLAIM OR SITE NAME	BLM RECORDATION SERIAL NUMBER
1. ORAFIMA AMC 365424 ✓	
2. ORAFIMA #1 AMC 365425	
3. ORAFIMA #2 AMC 365426	
4. ORAFIMA #3 AMC 365427	
5. ORAFIMA #4 AMC 365428	
6. WAR EAGLE AMC 365423	
7. MEXICAN EAGLE AMC 364619	
8. VIEW POINT AMC 364618	
9.	
10.	

RECEIVED
 BLM AZ STATE OFFICE
 2011 AUG 16 A 7:55
 PHOENIX, ARIZONA

The owner(s) (claimants) of the above mining claims and sites are:

CAROL HERMANN

(Owner's Name - Please Print)

Carol Hermann
(Owner's Signature)

P.O. BOX 220

(Street or P.O. Box)

MAYER

(City)

AZ.

(State)

86333

(Zip Code)

KEVIN H. JONES

(Owner's Name - Please Print)

Kevin H. Jones
(Owner's Signature)

P.O. BOX 425

(Street or P.O. Box)

MAYER

(City)

AZ.

(State)

86333

(Zip Code)

(Owner's Name - Please Print)

(Owner's Signature)

(Street or P.O. Box)

(City)

(State)

(Zip Code)

(Continued on page 2)

ENTERED IN COMPUTER

RE 8-22-11

8/ps

When Recorded Return Document to:
CAROL HERMANN... KEVIN JONES
P.O. BOX 220
MAYER, AZ. 86333

Check here is this is a change of address.
 Telephone: 928-420-9347... 602-818-6486
 E-mail address: _____

AFFIDAVIT OF PERFORMANCE OF ANNUAL WORK

1. State of Arizona, County of YAVAPAI ss:
 2. I (Name) CAROL HERMANN... KEVIN JONES
 3. Reside at (Address) P.O. BOX 220

RECEIVED
 BLM AZ STATE OFFICE
 2011 AUG 16 A 7:55
 PHOENIX, ARIZONA
 BLM
 Date
 Stamp

City MAYER County YAVAPAI

State AZ Zip 86333 being duly sworn, depose and say that I am a citizen of the United States, more than eighteen years of age, and that all of the facts set forth in this affidavit, subject to the provisions and penalties of 18 U.S.C. 1001 pertaining to the filing of false, fictitious, or fraudulent statements with the United States, are true and correct according to the best of my knowledge, information and belief.

4. Owner's name and address (If not shown in Items 1-3 above). _____

5. That I am personally acquainted with the mining claim(s). The work and improvements were made by and at the expense of the owner(s) of said claim(s). Said contiguous group of claims, listed on this document, are situated in the

_____ (optional) Mining District; _____ County, Arizona.

Line No.	AMC NUMBER	CLAIM/SITE NAME	COUNTY RECORDER DATA (If available)	TWP	RNG	SEC
1	365424	ORAFIMA	BK 4259 PG 288	12N	R1W	17418
2	365425	ORAFIMA #1	BK 4259 PG 289	12N	R1W	17418
3	365426	ORAFIMA #2	BK 4259 PG 290	12N	R1W	17418
4	365427	ORAFIMA #3	BK 4259 PG 291	12N	R1W	17418
5	365428	ORAFIMA #4	BK 4259 PG 292	12N	R1W	17418
6	365423	WAR EAGLE	BK 4259 PG 287	12N	R1W	17418

RE 8-22-11
 ENTERED IN COMPUTER

United States Department of the Interior
Bureau of Land Management
 LANDS/RECREATION & PLANNING
 ONE N CENTRAL AVE
 PHOENIX, AZ 85004 -2203
 Phone: 602-417-9200

Receipt

No: 2406079

Transaction #: 2481344	
Date of Transaction: 08/16/2011	
CUSTOMER:	
CAROL HERMANN PO BOX 220 MAYER, AZ 86333-0220 US	

LINE #	QTY	DESCRIPTION	REMARKS	UNIT PRICE	TOTAL
1	1.00	LOCATABLE MINERALS / MINING CLAIMS-NOT NEW-UNADJUD, ONE AUTH NO. ONLY / MINING CLAIM MONEY RECEIVED CASES: AMC365424/\$80.00	WAIVER & POL (8)	- n/a -	80.00
TOTAL:					\$80.00

PAYMENT INFORMATION					
1	AMOUNT:	80.00	POSTMARKED:	08/12/2011	
	TYPE:	CHECK	RECEIVED:	08/16/2011	
	CHECK NO:	1375			
	NAME:	HERMANN, CAROL M PO BOX 220 MAYER AZ 86333-0220 US			

REMARKS

This receipt was generated by the automated BLM Collections and Billing System and is a paper representation of a portion of the official electronic record contained therein.

UNITED STATES DEPARTMENT OF THE INTERIOR
BUREAU OF LAND MANAGEMENT

Amc 365423
Amc 364618

FORM APPROVED
OMB NO. 1004-0114
Expires: February 28, 2010

MAINTENANCE FEE WAIVER CERTIFICATION

SEE INSTRUCTIONS ON REVERSE

1. This small miner waiver is filed for the assessment year beginning at noon on September 1, 2010 and ending at noon on September 1, 2011.
2. The undersigned and all related parties owned ten or fewer mining claims, mill, or tunnel sites located and maintained on Federal lands in the United States of America on September 1, 2010.
3. The undersigned have performed the assessment work **required by law** for each mining claim listed **prior to filing this waiver** and understand that by filing this form; an affidavit of assessment work **must** be recorded by the December 30th following the filing of this waiver.
4. The undersigned understand that if the assessment work obligation has not yet come due under 30 U.S.C. 28 (for those claims in their first assessment year only); a notice of intent to hold reciting this condition **must** be recorded by the December 30th following the filing of this waiver.
5. The undersigned understand that mill and tunnel sites may also be listed upon this waiver and be waived from payment of the maintenance fee; and that a notice of intent to hold for these sites is required to be recorded by the December 30th immediately following the filing of this waiver.
6. The undersigned understand and acknowledge that pursuant to 43 U.S.C. 1212 and 18 U.S.C. 1001; the filing or recording of a false, fictitious, or fraudulent document with the Bureau of Land Management may result in a fine of up to \$250,000, a prison term not to exceed five years, or both.
7. The mining claims, mill or tunnel sites for which this waiver from payment of the maintenance fees is requested are:

CLAIM OR SITE NAME	BLM RECORDATION SERIAL NUMBER
1. ORAFIMA AMC # 365424	✓
2. ORAFIMA #1 AMC 365425	
3. ORAFIMA #2 AMC 365426	
4. ORAFIMA #3 AMC 365427	
5. ORAFIMA #4 AMC 365428	
6. WAR EAGLE AMC # 365423	
7. MEXICAN EAGLE AMC #364619	
8. VIEW POINT AMC #364618	
9.	
10.	

RECEIVED
BLM AZ STATE OFFICE
2010 SEP - 3 A 8:01
PHOENIX, ARIZONA

The owner(s) (claimants) of the above mining claims and sites are:

CAROL HERMANN
(Owner's Name - Please Print)

P.O. BOX 220 ✓
(Street or P.O. Box)

MAYER AZ. 86333
(City) (State) (Zip Code)

Carol Hermann
(Owner's Signature)

KEVIN H. JONES
(Owner's Name - Please Print)

PO BOX 425 ✓
(Street or P.O. Box)

MAYER AZ 86333
(City) (State) (Zip Code)

Kevin H. Jones
(Owner's Signature)

(Owner's Name - Please Print)

(Street or P.O. Box)

(City) (State) (Zip Code)

(Owner's Signature)

(Continued on page 2)

ENTERED INTO COMPUTER
9/19/10 AT

(Owner's Name - Please Print)	(Owner's Signature)
(Street or P.O. Box)	(City) (State) (Zip Code)
(Owner's Name - Please Print)	(Owner's Signature)
(Street or P.O. Box)	(City) (State) (Zip Code)
(Owner's Name - Please Print)	(Owner's Signature)
(Street or P.O. Box)	(City) (State) (Zip Code)
(Owner's Name - Please Print)	(Owner's Signature)
(Street or P.O. Box)	(City) (State) (Zip Code)

INSTRUCTIONS

1. This certification is made under the provisions of § 1744 of Title 43 and § 28-28k of Title 30 of the United States Code; and the regulations thereunder (43 CFR Part 3830).
2. The claimant(s) **must** fill in the dates in paragraph 1 for the beginning and ending of the assessment year for which this waiver is sought.
3. The claimant(s) **must** fill in the date in paragraph 2 for the beginning of the assessment year for which this waiver is sought.
4. All claim and site names and Bureau of Land Management (BLM) serial numbers **must** be listed for the mining claims, mill sites, and tunnel sites for which the waiver is sought.
5. All owners of the mining claims, mill sites, and tunnel sites and their addresses **must** be given.
6. This waiver form **must** be signed by all the claimants or their designated agent, in original form. If an agent is designated, a notarized designation of agent, signed by all of the claimants with proper address given, **must** be submitted with this waiver.
7. This form **must** be filed no later than September 1st for the upcoming assessment year in the BLM State Office where the mining claims or sites are recorded, or the waiver cannot be granted by the BLM. (Example: to obtain a waiver for the assessment year 2000, which begins at noon on September 1, 1999, you **must** qualify for and file for a waiver no later than September 1, 1999, in the proper BLM State Office).
8. For all mining claims which require assessment work, you **must** record an affidavit of labor on or before the December 30th immediately following the filing of this waiver. For all other mining claims or sites waived, you **must** record a notice of intent to hold on or before the December 30th immediately following the filing of this waiver.
9. Mill and tunnel sites may also be listed upon this waiver and be waived from payment of the maintenance fee. A notice of intent to hold for these sites is required to be filed by the December 30th following the filing of this waiver.

NOTICE/BURDEN HOURS STATEMENT

The Privacy Act of 1974, *as amended*, and the regulation in 43 CFR 2.48(d) provide that you be furnished the following information in connection with the information required by this certification of waiver from rental fees.

AUTHORITY: 30 U.S.C. 28-28k; 43 U.S.C. 1201, 1457, 1740, and 1744; and 43 CFR 3830.

PRINCIPLE PURPOSE: This information is to be used to verify that the owner(s) (claimants) of a mining claim has complied with 30 U.S.C. 28f and is entitled to perform assessment work in lieu of paying the maintenance fee for the mining claims listed on this form.

ROUTINE USE: (1) Adjudication of the claimant(s) certification of waiver from paying the maintenance fee otherwise required by 30 U.S.C. 28f. (2) Disclosure may be made to appropriate Federal agencies when location is made within the agency's geographic area of responsibility. (3) Information from the record and/or the record will be transferred to the appropriate Federal, State, or local agency, or a member of the public in response to a specific request for pertinent information. (4) Information may also be provided to the Department of Justice or in a proceeding before a court or adjudicative body; or to Federal, State, local or foreign agencies when needed for enforcement of civil or criminal codes or applicable regulations concerning title rights upon the public land.

EFFECT OF NOT PROVIDING INFORMATION: Disclosure of this information is required by 30 U.S.C. 28f and 43 CFR Part 3830 for those qualified claimants wishing to take the small miner waiver allowed. Failure to supply the information required in this form to support the claimants certification of waiver from payment of the otherwise required maintenance fees will result in the waiver being disallowed and the mining claims subject to forfeiture by BLM under 30 U.S.C. 28i.

The Paperwork Reduction Act of 1995 requires us to inform you that:

This information is being collected to allow the BLM to determine if you qualify for a waiver from the payment of \$100 per mining claim or site maintenance fee established in 30 U.S.C. 28f and the implementing regulations at 43 CFR 3830. A response to this request is required in accordance with the statute to obtain your benefit.

BLM would like you to know that you do not have to respond to this, or any other, Federal agency-sponsored information collection unless it displays a currently valid OMB control number.

Public reporting burden for this form is estimated to average 20 minutes (.33 hours) per response, including time to review instructions, gathering and maintaining data, and completing and reviewing the form. Direct comments regarding this burden estimate, or any other aspect of this form, to the U.S. Department of the Interior, Bureau of Land Management, (1004-0114) Bureau Information Collection Clearance Officer (WCO 630), Mail Stop 401 LS, 1849 C St., N.W., Washington, D.C. 20240.

FOR OFFICIAL USE ONLY

RECEIVED
BLM STATE OFFICE
SEP 1 8:01
ARIZONA

When Recorded Return Document to:
CAROL HERMANN... KEVIN JONES
P.O. BOX 220
MAYER, AZ. 86333

TIMELY FILED

Check here is this is a change of address.
 Telephone: 928-420-9347... 602-818-6486
 E-mail address: _____

AFFIDAVIT OF PERFORMANCE OF ANNUAL WORK

1. State of Arizona, County of YAVAPAI ss:
 2. I (Name) CAROL HERMANN... KEVIN JONES
 3. Reside at (Address) P.O. BOX 220

RECEIVED
 BLM AZ STATE OFFICE
 HOENIX, ARIZONA
 00 SEP - 3 A 8: 0
 BLM
 Date
 Stamp

City MAYER County YAVAPAI

State AZ Zip 86333 being duly sworn, depose and say that I am a citizen of the United States, more than eighteen years of age, and that all of the facts set forth in this affidavit, subject to the provisions and penalties of 18 U.S.C. 1001 pertaining to the filing of false, fictitious, or fraudulent statements with the United States, are true and correct according to the best of my knowledge, information and belief.

4. Owner's name and address (If not shown in Items 1-3 above). _____

5. That I am personally acquainted with the mining claim(s). The work and improvements were made by and at the expense of the owner(s) of said claim(s). Said contiguous group of claims, listed on this document, are situated in the _____ (optional) Mining District; _____ County, Arizona.

Line No.	AMC NUMBER	CLAIM/SITE NAME	COUNTY RECORDER DATA (If available)	TWP	RNG	SEC
1	365424	ORAFIMA	BK4259 PG288	12N	RIW	17+18
2	365425	ORAFIMA #1	BK4259 PG289	12N	RIW	17+18
3	365426	ORAFIMA #2	BK4259 PG290	12N	RIW	17+18
4	365427	ORAFIMA #3	BK4259 PG291	12N	RIW	17+18
5	365428	ORAFIMA #4	BK4259 PG292	12N	RIW	17+18
6	365423	WAR EAGLE	BK4259 PG287	12N	RIW	17+18

Form: MCF108
 Revised Jan. 2006
 Page 1 of 2

ENTERED INTO COMPUTER
 9/18/10 AT

RECEIVED
 BLM AZ STATE OFFICE
 2010 SEP - 3 A 8: 01
 PHOENIX, ARIZONA
 BLM
 Date
 Stamp

7	364619	MEXICAN MEXICAN EAGLE	BK#4258PG529	12N	RIW	17418
8	364618	VIEW POINT	BK#4258PG528	12N	RIW	17418
9						
10						

6. That between the dates starting at 12 o'clock noon on September 1, 20 09 and ending at 12 o'clock noon on September 1, 20 10 at least \$ 1,850.00 dollars worth of work and improvements were done and performed upon said claim(s) or upon one or more of a contiguous group of claims for the benefit of all, wholly or partly outside of a contiguous group of claims for the benefit of all, not including the location work.

7. That the following persons were employed to perform the work and improvements described herein: CAROL HERMANN... KEVIN JONES

8. That the work and improvements performed were: made improvements on roads and trails due to erosion and dead trees by clearing them and also picking up trash people left behind. Survey for mineral deposits


9. Dated: 9-1-2010 Signature: Carol Hermann Kevin J. Jones

SUBSCRIBED AND SWORN TO before me, a Notary Public, this 1st day of SEPTEMBER 20 10

By: CAROL HERMANN & KEVIN JONES


Notary Public [Signature]

My Commission Expires 02/06/2012



Bureau of Land Management
 Arizona State Office
www.az.blm.gov

No. of Claims: 8 x \$10 = 80
 Check No.: _____ Init. [Signature]
 Receipt No.: 221640
 For BLM Use Only


United States Department of the Interior
Bureau of Land Management
 LANDS/RECREATION & PLANNING
 ONE N CENTRAL AVE
 PHOENIX, AZ 85004 -2203
 Phone:

Receipt

No: 2211640

Transaction #: 2281739	
Date of Transaction: 09/08/2010	
CUSTOMER:	
	CAROL HERMANN 4624 N LODGEPOLE CT PRESCOTT VALLEY, AZ 86314-7619 US

LINE #	QTY	DESCRIPTION	REMARKS	UNIT PRICE	TOTAL
1	1.00	LOCATABLE MINERALS / MINING CLAIMS-NOT NEW-UNADJUD, ONE AUTH NO. ONLY / MINING CLAIM MONEY RECEIVED CASES: AMC365424/\$80.00	POL/WAIVER-8	- n/a -	80.00
TOTAL:					\$80.00

PAYMENT INFORMATION			
1	AMOUNT:	80.00	POSTMARKED: N/A
	TYPE:	CHECK	RECEIVED: 09/08/2010
	CHECK NO:	1240	
	NAME:	HERMANN, CAROL 4624 N LODGEPOLE CT PRESCOTT VALLEY AZ 86314-7619 US	


REMARKS

This receipt was generated by the automated BLM Collections and Billing System and is a paper representation of a portion of the official electronic record contained therein.

Card Address

P. O. Box 220
Mayer, Arizona 86333

PHOENIX AZ 85004
SEP 01 2010 PM 01 '2010



United States Department of Interior
BUREAU OF LAND MANAGEMENT
Arizona State Office
One North Central Avenue, Suite 800
Phoenix, Arizona 85004-4427



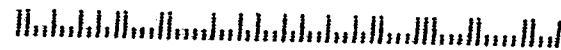
1000



85004

U.S. POSTAGE
PAID
PRESCOTT VALLEY, AZ
86314
SEP 01 '10
AMOUNT
\$0.00
00084394-02

8500434427



UNITED STATES DEPARTMENT OF THE INTERIOR
BUREAU OF LAND MANAGEMENT

284

AMC 365423
FORM APPROVED
OMB NO. 1004-0114
Expires: February 28, 2010

MAINTENANCE FEE WAIVER CERTIFICATION

SEE INSTRUCTIONS ON REVERSE

AMC 364618

1. This small miner waiver is filed for the assessment year beginning at noon on September 1, 2009 and ending at noon on September 1, 2010.
2. The undersigned and all related parties owned ten or fewer mining claims, mill, or tunnel sites located and maintained on Federal lands in the United States of America on September 1, 2009.
3. The undersigned have performed the assessment work **required by law** for each mining claim listed **prior to filing this waiver** and understand that by filing this form; an affidavit of assessment work **must** be recorded by the December 30th following the filing of this waiver.
4. The undersigned understand that if the assessment work obligation has not yet come due under 30 U.S.C. 28 (for those claims in their first assessment year only); a notice of intent to hold reciting this condition **must** be recorded by the December 30th following the filing of this waiver.
5. The undersigned understand that mill and tunnel sites may also be listed upon this waiver and be waived from payment of the maintenance fee; and that a notice of intent to hold for these sites is required to be recorded by the December 30th immediately following the filing of this waiver.
6. The undersigned understand and acknowledge that pursuant to 43 U.S.C. 1212 and 18 U.S.C. 1001; the filing or recording of a false, fictitious, or fraudulent document with the Bureau of Land Management may result in a fine of up to \$250,000, a prison term not to exceed five years, or both.
7. The mining claims, mill or tunnel sites for which this waiver from payment of the maintenance fees is requested are:

CLAIM OR SITE NAME	BLM RECORDATION SERIAL NUMBER
1. ORAFIMA AMC # 365424	
2. ORAFIMA #1 AMC 365425	
3. ORAFIMA #2 AMC 365426	
4. ORAFIMA #3 AMC 365427	
5. ORAFIMA #4 AMC 365428	
6. WAR EAGLE AMC # 365423	
7. MEXICAN EAGLE AMC # 364619	
8. VIEWPOINT AMC # 364618	
9.	
10.	

The owner(s) (claimants) of the above mining claims and sites are:

CAROL HERMANN
(Owner's Name - Please Print)

Carol Hermann
(Owner's Signature)

P.O. BOX 220
(Street or P.O. Box)

MAYER AZ 86333
(City) (State) (Zip Code)

KEVIN H. JONES
(Owner's Name - Please Print)

Kevin H. Jones
(Owner's Signature)

PO BOX 425
(Street or P.O. Box)

MAYER AZ 86333
(City) (State) (Zip Code)

(Owner's Name - Please Print)

(Owner's Signature)

(Street or P.O. Box)

(City) (State) (Zip Code)

RECEIVED
BLM AZ STATE OFFICE
2009 AUG 2
A 7:44
PHOENIX, ARIZONA

(Continued on page 2)

ENTERED IN COMPUTER
RR 9/28/09

(Owner's Name - Please Print)	(Owner's Signature)
(Street or P.O. Box)	(City) (State) (Zip Code)
(Owner's Name - Please Print)	(Owner's Signature)
(Street or P.O. Box)	(City) (State) (Zip Code)
(Owner's Name - Please Print)	(Owner's Signature)
(Street or P.O. Box)	(City) (State) (Zip Code)
(Owner's Name - Please Print)	(Owner's Signature)
(Street or P.O. Box)	(City) (State) (Zip Code)

INSTRUCTIONS

1. This certification is made under the provisions of § 1744 of Title 43 and § 28-28k of Title 30 of the United States Code; and the regulations thereunder (43 CFR Part 3830).
2. The claimant(s) **must** fill in the dates in paragraph 1 for the beginning and ending of the assessment year for which this waiver is sought.
3. The claimant(s) **must** fill in the date in paragraph 2 for the beginning of the assessment year for which this waiver is sought.
4. All claim and site names and Bureau of Land Management (BLM) serial numbers **must** be listed for the mining claims, mill sites, and tunnel sites for which the waiver is sought.
5. All owners of the mining claims, mill sites, and tunnel sites and their addresses **must** be given.
6. This waiver form **must** be signed by all the claimants or their designated agent, in original form. If an agent is designated, a notarized designation of agent, signed by all of the claimants with proper address given, **must** be submitted with this waiver.
7. This form **must** be filed no later than September 1st for the upcoming assessment year in the BLM State Office where the mining claims or sites are recorded, or the waiver cannot be granted by the BLM. (Example: to obtain a waiver for the assessment year 2000, which begins at noon on September 1, 1999, you **must** qualify for and file for a waiver no later than September 1, 1999, in the proper BLM State Office).
8. For all mining claims which require assessment work, you **must** record an affidavit of labor on or before the December 30th immediately following the filing of this waiver. For all other mining claims or sites waived, you **must** record a notice of intent to hold on or before the December 30th immediately following the filing of this waiver.
9. Mill and tunnel sites may also be listed upon this waiver and be waived from payment of the maintenance fee. A notice of intent to hold for these sites is required to be filed by the December 30th following the filing of this waiver.

NOTICE/BURDEN HOURS STATEMENT

The Privacy Act of 1974, *as amended*, and the regulation in 43 CFR 2.48(d) provide that you be furnished the following information in connection with the information required by this certification of waiver from rental fees.

AUTHORITY: 30 U.S.C. 28-28k; 43 U.S.C. 1201, 1457, 1740, and 1744; and 43 CFR 3830.

PRINCIPLE PURPOSE: This information is to be used to verify that the owner(s) (claimants) of a mining claim has complied with 30 U.S.C. 28f and is entitled to perform assessment work in lieu of paying the maintenance fee for the mining claims listed on this form.

ROUTINE USE: (1) Adjudication of the claimant(s) certification of waiver from paying the maintenance fee otherwise required by 30 U.S.C. 28f. (2) Disclosure may be made to appropriate Federal agencies when location is made within the agency's geographic area of responsibility. (3) Information from the record and/or the record will be transferred to the appropriate Federal, State, or local agency, or a member of the public in response to a specific request for pertinent information. (4) Information may also be provided to the Department of Justice or in a proceeding before a court or adjudicative body; or to Federal, State, local or foreign agencies when needed for enforcement of civil or criminal codes or applicable regulations concerning title rights upon the public land.

EFFECT OF NOT PROVIDING INFORMATION: Disclosure of this information is required by 30 U.S.C. 28f and 43 CFR Part 3830 for those qualified claimants wishing to take the small miner waiver allowed. Failure to supply the information required in this form to support the claimants certification of waiver from payment of the otherwise required maintenance fees will result in the waiver being disallowed and the mining claims subject to forfeiture by BLM under 30 U.S.C. 28i.

The Paperwork Reduction Act of 1995 requires us to inform you that:

This information is being collected to allow the BLM to determine if you qualify for a waiver from the payment of \$100 per mining claim or site maintenance fee established in 30 U.S.C. 28f and the implementing regulations at 43 CFR 3830. A response to this request is required in accordance with the statute to obtain your benefit.

BLM would like you to know that you do not have to respond to this, or any other, Federal agency-sponsored information collection unless it displays a currently valid OMB control number.

Public reporting burden for this form is estimated to average 20 minutes (.33 hours) per response, including time to review instructions, gathering and maintaining data, and completing and reviewing the form. Direct comments regarding this burden estimate, or any other aspect of this form, to the U.S. Department of the Interior, Bureau of Land Management, (1004-0114) Bureau Information Collection Clearance Officer (WO-630), Mail Stop 401 LS, 1849 C St., N.W., Washington, D.C. 20240.

FOR OFFICIAL USE ONLY

2009 AUG 26 7:44

RECEIVED
BLM AZ STATE OFFICE

When Recorded Return Document to:
CAROL HERMANN... KEVIN JONES
P.O. BOX 220
MAYER, AZ. 86333

Check here is this is a change of address.
 Telephone: 928-420-9347... 602-818-6486
 E-mail address: _____

RECEIVED
 BLM AZ STATE OFFICE
 2009 AUG 26 A 7:43
 PUEBLO, ARIZONA

AFFIDAVIT OF PERFORMANCE OF ANNUAL WORK

1. State of Arizona, County of YAVAPAI ss:
 2. I (Name) CAROL HERMANN... KEVIN JONES
 3. Reside at (Address) P.O. BOX 220

BLM Date Stamp

City MAYER County YAVAPAI

State AZ. Zip 86333 being duly sworn, depose and say that I am a citizen of the United States, more than eighteen years of age, and that all of the facts set forth in this affidavit, subject to the provisions and penalties of 18 U.S.C. 1001 pertaining to the filing of false, fictitious, or fraudulent statements with the United States, are true and correct according to the best of my knowledge, information and belief.
 4. Owner's name and address (If not shown in Items 1-3 above). _____

5. That I am personally acquainted with the mining claim(s). The work and improvements were made by and at the expense of the owner(s) of said claim(s). Said contiguous group of claims, listed on this document, are situated in the _____ (optional) Mining District; _____ County, Arizona.

Line No.	AMC NUMBER	CLAIM/SITE NAME	COUNTY RECORDER DATA (If available)	TWP	RNG	SEC
1	365424	ORAFIMA	BK 4259 PG 288	12 N	RIW	17+18
2	365425	ORAFIMA #1	BK 4259 PG 289	12 N	RIW	17+18
3	365426	ORAFIMA #2	BK 4259 PG 290	12 N	RIW	17+18
4	365427	ORAFIMA #3	BK 4259 PG 291	12 N	RIW	17+18
5	365428	ORAFIMA #4	BK 4259 PG 292	12 N	RIW	17+18
6	365423	WAR EAGLE	BK 4259 PG 287	12 N	RIW	17+18

RE 9/28/09

BLM
Date
Stamp

RECEIVED
BLM
2009 AUG 26

7	364619	MEXICAN EAGLE	BK #4258 PG 529	12 N	RTW	17478
8	364618	VIEWPOINT	BK #4258 PG 528	12 N	RTW	17478
9						
10						

6. That between the dates starting at 12 o'clock noon on September 1, 2008 and ending at 12 o'clock noon on September 1, 2009 at least \$2460.00 dollars worth of work and improvements were done and performed upon said claim(s) or upon one or more of a contiguous group of claims for the benefit of all, wholly or partly outside of a contiguous group of claims for the benefit of all, not including the location work.

7. That the following persons were employed to perform the work and improvements described herein: _____

CAROL HERMANN... KEVIN JONES

8. That the work and improvements performed were: worked in tunnels taking mineral samples, maintaining trails, worked to cut back erosion, cleared trails and removed debris that might be of future hazard.

9. Dated: 8-24-09 Signature: Carol Hermann Kevin Heston Jones

SUBSCRIBED AND SWORN TO before me, a Notary Public, this 24th day of August 2009

By: Hailee Scambrough Carol Hermann and Kevin Jones

Hailee Scambrough
Notary Public

My Commission Expires Feb 14, 2013

Bureau of Land Management
Arizona State Office
www.az.blm.gov

No. of Claims: 8 x \$10 = 80.00
Check No.: 1110 Init. SPB
Receipt No.: 1988747
For BLM Use Only



Form: MCF108
Revised Jan. 2006
Page 2 of 2

United States Department of the Interior
Bureau of Land Management
 BUSINESS & SUPPORT SVCS DIV
 ONE N CENTRAL AVE SUITE 800
 PHOENIX, AZ 85004 -4427
 Phone: (602) 417-9200

Receipt

No: 1988747

Transaction #: 2052931	
Date of Transaction: 08/27/2009	
CUSTOMER:	CAROL HERMANN PO BOX 220 MAYER, AZ 86333-0220 US

LINE #	QTY	DESCRIPTION	REMARKS	UNIT PRICE	TOTAL
1	1.00	LOCATABLE MINERALS / MINING CLAIMS-NOT NEW-UNADJUD, ONE AUTH NO. ONLY / MINING CLAIM MONEY RECEIVED CASES: AMC365424/\$80.00	POL	- n/a -	80.00
TOTAL:					\$80.00

PAYMENT INFORMATION					
1	AMOUNT:	80.00	POSTMARKED:	08/24/2009	
	TYPE:	CHECK	RECEIVED:	08/26/2009	
	CHECK NO:	1110			
	NAME:	HERMANN, CAROL 4624 N LODGEPOLE CT PRESCOTT VALLEY AZ 86314 US			

REMARKS

This receipt was generated by the automated BLM Collections and Billing System and is a paper representation of a portion of the official electronic record contained therein.

UNITED STATES
DEPARTMENT OF THE INTERIOR
BUREAU OF LAND MANAGEMENT

MAINTENANCE FEE WAIVER CERTIFICATION

CMC

FORM APPROVED
OMB NO. 1004-0114
Expires: February 28, 2010

SEE INSTRUCTIONS ON PAGE 2

AMC 365423 (526)

1. This small miner waiver is filed for the assessment year beginning at noon on September 1, 2008 and ending at noon on September 1, 2009.
2. The undersigned and all related parties owned ten or fewer mining claims, mill, or tunnel sites located and maintained on Federal lands in the United States of America on September 1, 2008.
3. The undersigned have performed the assessment work required by law for each mining claim listed prior to filing this waiver and understand that by filing this form; an affidavit of assessment work must be recorded by the December 30th following the filing of this waiver.
4. The undersigned understand that if the assessment work obligation has not yet come due under 30 U.S.C. 28 (for those claims in their first assessment year only); a notice of intent to hold reciting this condition must be recorded by the December 30th following the filing of this waiver.
5. The undersigned understand that mill and tunnel sites may also be listed upon this waiver and be waived from payment of the maintenance fee; and that a notice of intent to hold for these sites is required to be recorded by the December 30th immediately following the filing of this waiver.
6. The undersigned understand and acknowledge that pursuant to 43 U.S.C. 1212 and 18 U.S.C. 1001; the filing or recording of a false, fictitious, or fraudulent document with the Bureau of Land Management may result in a fine of up to \$250,000, a prison term not to exceed five years, or both.
7. The mining claims, mill or tunnel sites for which this waiver from payment of the maintenance fees is requested are:

AMC 364618

CLAIM OR SITE NAME	BLM RECORDATION SERIAL NUMBER
1. ORAFIMA AMC # 365424 ✓	
2. ORAFIMA # 1 AMC 365425 ✓	
3. ORAFIMA # 2 AMC 365426 ✓	
4. ORAFIMA # 3 AMC 365427 ✓	
5. ORAFIMA # 4 AMC 365428 ✓	
6. WAR EAGLE AMC # 365423 ✓	
7. MEXICAN EAGLE AMC # 364619 ✓	
8. VIEWPOINT AMC # 364618 ✓	
9.	
10.	

The owner(s) (claimants) of the above mining claims and sites are:

CAROL HERMANN
(Owner's Name - Please Print)

Carol Hermann
(Owner's Signature)

P.O. BOX 220
(Street or P.O. Box)

MAYER AZ 86333
(City) (State) (Zip Code)

KEVIN H. JONES
(Owner's Name - Please Print)

Kevin H. Jones
(Owner's Signature)

PO Box 425
(Street or P.O. Box)

MAYER AZ 86333
(City) (State) (Zip Code)

(Owner's Name - Please Print)

(Street or P.O. Box)

(City) (State) (Zip Code)

PHOENIX ARIZONA
2008 AUG 29
A 7:29
ENTERED IN COMPUTER
RE 9/22/08

_____ (Owner's Name - Please Print)	_____ (Owner's Signature)		
_____ (Street or P.O. Box)	_____ (City)	_____ (State)	_____ (Zip Code)
_____ (Owner's Name - Please Print)	_____ (Owner's Signature)		
_____ (Street or P.O. Box)	_____ (City)	_____ (State)	_____ (Zip Code)
_____ (Owner's Name - Please Print)	_____ (Owner's Signature)		
_____ (Street or P.O. Box)	_____ (City)	_____ (State)	_____ (Zip Code)
_____ (Owner's Name - Please Print)	_____ (Owner's Signature)		
_____ (Street or P.O. Box)	_____ (City)	_____ (State)	_____ (Zip Code)

Title 18 U.S.C. Section 1001 and Title 43 U.S.C. Section 1212 makes it a crime for any person knowingly and willfully to make to any department or agency of the United States any false, fictitious or fraudulent statements or representations as to any matter within its jurisdiction.

INSTRUCTIONS

1. This certification is made under the provisions of §1744 of Title 43 and § 28-28k of Title 30 of the United States Code; and the regulations thereunder (43 CFR Part 3830).
2. The claimant(s) must fill in the dates in paragraph 1 for the beginning and ending of the assessment year for which this waiver is sought.
3. The claimant(s) must fill in the date in paragraph 2 for the beginning of the assessment year for which this waiver is sought.
4. All claim and site names and Bureau of Land Management (BLM) serial numbers must be listed for the mining claims, mill sites, and tunnel sites for which the waiver is sought.
5. All owners of the mining claims, mill sites, and tunnel sites and their addresses must be given.
6. This waiver form must be signed by all the claimants or their designated agent, in original form. If an agent is designated, a notarized designation of agent, signed by all of the claimants with proper address given, must be submitted with this waiver.
7. This form must be filed no later than September 1st for the upcoming assessment year in the BLM State Office where the mining claims or sites are recorded, or the waiver cannot be granted by the BLM. (Example: to obtain a waiver for the assessment year 2000, which begins at noon on September 1, 1999, you must qualify for and file for a waiver no later than September 1, 1999, in the proper BLM State Office).
8. For all mining claims which require assessment work, you must record an affidavit of labor on or before the December 30th immediately following the filing of this waiver. For all other mining claims or sites waived, you must record a notice of intent to hold on or before the December 30th immediately following the filing of this waiver.
9. Mill and tunnel sites may also be listed upon this waiver and be waived from payment of the maintenance fee. A notice of intent to hold for these sites is required to be filed by the December 30th following the filing of this waiver.

FOR OFFICIAL USE ONLY

2000 AUG 17 A 7 29
PHOENIX, ARIZONA

When Recorded Return Document to:
CAROL HERMANN... KEVIN JONES
P.O. BOX 220
MAYER, AZ. 86333

Check here is this is a change of address.


Telephone: 928-420-9347... 602-818-6486

E-mail address: _____

AFFIDAVIT OF PERFORMANCE OF ANNUAL WORK

1. State of Arizona, County of YAVAPAI ss:
 2. I (Name) CAROL HERMANN... KEVIN JONES
 3. Reside at (Address) P.O. BOX 220

City MAYER County YAVAPAI



State AZ Zip 86314 being duly sworn, depose and say that I am a citizen of the United States, more than eighteen years of age, and that all of the facts set forth in this affidavit, subject to the provisions and penalties of 18 U.S.C. 1001 pertaining to the filing of false, fictitious, or fraudulent statements with the United States, are true and correct according to the best of my knowledge, information and belief.

4. Owner's name and address (if not shown in Items 1-3 above) _____

5. That I am personally acquainted with the mining claim(s). The work and improvements were made by and at the expense of the owner(s) of said claim(s). Said contiguous group of claims, listed on this document, are situated in the

(optional) Mining District: _____ County, Arizona.

Line No.	AMC NUMBER	CLAIM/SITE NAME	COUNTY RECORDER DATA (If available)	TWP	RNG	SEC
1	365424	ORAFIMA	BK4259 PG 288	12N	R1W	17+18
2	365425	ORAFIMA #1	BK4259 PG 289	12N	R1W	17+18
3	365426	ORAFIMA #2	BK4259 PG 290	12N	R1W	17+18
4	365427	ORAFIMA #3	BK4259 PG 291	12N	R1W	17+18
5	365428	ORAFIMA #4	BK4259 PG 292	12N	R1W	17+18
6	365423	WAR EAGLE	BK4259 PG 287	12N	R1W	17+18

BLM
 Date
 Stamp
 SEP 27 11:29 AM
 YAVAPAI, ARIZONA

7	364619	MEXICAN EAGLE	BK # 4258 PG 529	12N	RIW	17+18
8	364618	VIEWPOINT	BK # 4258 PG 528	12N	RIW	17+18
9						
10						

6. That between the dates starting at 12 o'clock noon on September 1, 2007 and ending at 12 o'clock noon on September 1, 2008 at least \$ 1,375.00 dollars worth of work and improvements were done and performed upon said claim(s) or upon one or more of a contiguous group of claims for the benefit of all, wholly or partly outside of a contiguous group of claims for the benefit of all, not including the location work.

7. That the following persons were employed to perform the work and improvements described herein: CAROL HERMANN AND KEVIN JONES

8. That the work and improvements performed were: make improvements by clearing roads and trails of dead trees and brush left by people. Also explored for mineral deposits.

9. Dated: 8-21-08 Signature: Carol Hermann Kevin J. Jones

SUBSCRIBED AND SWORN TO before me, a Notary Public, this 21 day of AUG. 20 08

By: [Signature]
 Notary Public SHARON A. STANTON



My Commission Expires 10-31-2009

Bureau of Land Management
 Arizona State Office
www.az.blm.gov

No. of Claims: 8 x \$10 = 80
 Check No.: 1038 Init. JMC
 Receipt No.: 1745054
 For BLM Use Only

Form: MCF108
 Revised Jan. 2006
 Page 2 of 2

United States Department of the Interior

Bureau of Land Management

BUSINESS & SUPPORT SVCS DIV

ONE N CENTRAL AVE SUITE 800

PHOENIX, AZ 85004 -4427

Phone: (602) 417-9200

Receipt

No:

1775054

Transaction #: 1832816	
Date of Transaction: 08/29/2008	
CUSTOMER:	CAROL HERMANN 4624 LODGEPOLE CRT PRESCOTT VALLEY, AZ 86314

LINE #	QTY	DESCRIPTION	REMARKS	UNIT PRICE	TOTAL
1	1.00	LOCATABLE MINERALS / MINING CLAIMS-NOT NEW-UNADJUD, ONE AUTH NO. ONLY / MINING CLAIM MONEY RECEIVED (455) CASES: AMC365424/\$80.00	POL 2008/8 WAV	- n/a -	80.00
TOTAL:					\$80.00

PAYMENT INFORMATION					
1	AMOUNT:	\$80.00	POSTMARKED:	8/25/08 0:00	
	TYPE:	CHECK	RECEIVED:	08/27/2008	
	CHECK NO:	1038			
	NAME:	HERMANN, CAROL 4624 LODGEPOLE CRT PRESCOTT VALLEY AZ 86314			

REMARKS

This receipt was generated by the automated BLM Collections and Billing System and is a paper representation of a portion of the official electronic record contained therein.

cmc

64

AMC 364618

FORM APPROVED
OMB NO. 1004-0114
Expires: February 28, 2010

AMC 365423

MAINTENANCE FEE WAIVER CERTIFICATION

SEE INSTRUCTIONS ON REVERSE

1. This small miner waiver is filed for the assessment year beginning at noon on September 1, ~~2006~~ and ending at noon on September 1, ~~2007~~.
2. The undersigned and all related parties owned ten or fewer mining claims, mill, or tunnel sites located and maintained on Federal lands in the United States of America on September 1, ~~2006~~.
3. The undersigned have performed the assessment work **required by law** for each mining claim listed **prior to filing this waiver** and understand that by filing this form; an affidavit of assessment work **must** be recorded by the December 30th following the filing of this waiver.
4. The undersigned understand that if the assessment work obligation has not yet come due under 30 U.S.C. 28 (for those claims in their first assessment year only); a notice of intent to hold reciting this condition **must** be recorded by the December 30th following the filing of this waiver.
5. The undersigned understand that mill and tunnel sites may also be listed upon this waiver and be waived from payment of the maintenance fee; and that a notice of intent to hold for these sites is required to be recorded by the December 30th immediately following the filing of this waiver.
6. The undersigned understand and acknowledge that pursuant to 43 U.S.C. 1212 and 18 U.S.C. 1001; the filing or recording of a false, fictitious, or fraudulent document with the Bureau of Land Management may result in a fine of up to \$250,000, a prison term not to exceed five years, or both.
7. The mining claims, mill or tunnel sites for which this waiver from payment of the maintenance fees is requested are:

CLAIM OR SITE NAME	BLM RECORDATION SERIAL NUMBER
1. ORAFIMA AMC # 365424	
2. ORAFIMA #1 AMC 365425	
3. ORAFIMA #2 AMC 365426	
4. ORAFIMA #3 AMC 365427	
5. ORAFIMA #4 AMC 365428	
6. WAR EAGLE AMC # 365423	
7. MEXICAN EAGLE AMC # 364619	
8. VIEWPOINT AMC # 364618	
9.	
10.	

The owner(s) (claimants) of the above mining claims and sites are:

CAROL HERMANN
(Owner's Name - Please Print)

Carol Hermann
(Owner's Signature)

P.O. BOX 220
(Street or P.O. Box)
MAYER AZ 86333
(City) (State) (Zip Code)

KEVIN H. JONES
(Owner's Name - Please Print)

Kevin H. Jones
(Owner's Signature)

Box 425
(Street or P.O. Box)
MAYER AZ 86333
(City) (State) (Zip Code)

BLM CIVIL SERVICE
(Owner's Name - Please Print)
3001 NVA 53 65 35
(Street or P.O. Box)
(City) (State) (Zip Code)

(Owner's Signature)

(Continued on page 2)

RE 6/25/07

ENTERED IN COMPUTER

(Owner's Name - Please Print)	(Owner's Signature)		
(Street or P.O. Box)	(City)	(State)	(Zip Code)
(Owner's Name - Please Print)	(Owner's Signature)		
(Street or P.O. Box)	(City)	(State)	(Zip Code)
(Owner's Name - Please Print)	(Owner's Signature)		
(Street or P.O. Box)	(City)	(State)	(Zip Code)
(Owner's Name - Please Print)	(Owner's Signature)		
(Street or P.O. Box)	(City)	(State)	(Zip Code)

INSTRUCTIONS

- | | |
|--|--|
| <ol style="list-style-type: none"> 1. This certification is made under the provisions of § 1744 of Title 43 and § 28-28k of Title 30 of the United States Code; and the regulations thereunder (43 CFR Part 3830). 2. The claimant(s) must fill in the dates in paragraph 1 for the beginning and ending of the assessment year for which this waiver is sought. 3. The claimant(s) must fill in the date in paragraph 2 for the beginning of the assessment year for which this waiver is sought. 4. All claim and site names and Bureau of Land Management (BLM) serial numbers must be listed for the mining claims, mill sites, and tunnel sites for which the waiver is sought. 5. All owners of the mining claims, mill sites, and tunnel sites and their addresses must be given. 6. This waiver form must be signed by all the claimants or their designated agent, in original form. If an agent is designated, a notarized designation of agent, signed by all of the claimants with proper address given, must be submitted with this waiver. | <ol style="list-style-type: none"> 7. This form must be filed no later than September 1st for the upcoming assessment year in the BLM State Office where the mining claims or sites are recorded, or the waiver cannot be granted by the BLM. (Example: to obtain a waiver for the assessment year 2000, which begins at noon on September 1, 1999, you must qualify for and file for a waiver no later than September 1, 1999, in the proper BLM State Office). 8. For all mining claims which require assessment work, you must record an affidavit of labor on or before the December 30th immediately following the filing of this waiver. For all other mining claims or sites waived, you must record a notice of intent to hold on or before the December 30th immediately following the filing of this waiver. 9. Mill and tunnel sites may also be listed upon this waiver and be waived from payment of the maintenance fee. A notice of intent to hold for these sites is required to be filed by the December 30th following the filing of this waiver. |
|--|--|

NOTICE/BURDEN HOURS STATEMENT

The Privacy Act of 1974, *as amended*, and the regulation in 43 CFR 2.48(d) provide that you be furnished the following information in connection with the information required by this certification of waiver from rental fees.

AUTHORITY: 30 U.S.C. 28-28k; 43 U.S.C. 1201, 1457, 1740, and 1744; and 43 CFR 3830.

PRINCIPLE PURPOSE: This information is to be used to verify that the owner(s) (claimants) of a mining claim has complied with 30 U.S.C. 28f and is entitled to perform assessment work in lieu of paying the maintenance fee for the mining claims listed on this form.

ROUTINE USE: (1) Adjudication of the claimant(s) certification of waiver from paying the maintenance fee otherwise required by 30 U.S.C. 28f. (2) Disclosure may be made to appropriate Federal agencies when location is made within the agency's geographic area of responsibility. (3) Information from the record and/or the record will be transferred to the appropriate Federal, State, or local agency, or a member of the public in response to a specific request for pertinent information. (4) Information may also be provided to the Department of Justice or in a proceeding before a court or adjudicative body; or to Federal, State, local or foreign agencies when needed for enforcement of civil or criminal codes or applicable regulations concerning title rights upon the public land.

EFFECT OF NOT PROVIDING INFORMATION: Disclosure of this information is required by 30 U.S.C. 28f and 43 CFR Part 3830 for those qualified claimants wishing to take the small miner waiver allowed. Failure to supply the information required in this form to support the claimants certification of waiver from payment of the otherwise required maintenance fees will result in the waiver being disallowed and the mining claims subject to forfeiture by BLM under 30 U.S.C. 28i.

The Paperwork Reduction Act of 1995 requires us to inform you that: This information is being collected to allow the BLM to determine if you qualify for a waiver from the payment of \$100 per mining claim or site maintenance fee established in 30 U.S.C. 28f and the implementing regulations at 43 CFR 3830. A response to this request is required in accordance with the statute to obtain your benefit.

BLM would like you to know that you do not have to respond to this, or any other, Federal agency-sponsored information collection unless it displays a currently valid OMB control number.

Public reporting burden for this form is estimated to average 20 minutes (.33 hours) per response, including time to review instructions, gathering and maintaining data, and completing and reviewing the form. Direct comments regarding this burden estimate, or any other aspect of this form, to the U.S. Department of the Interior, Bureau of Land Management, (1004-0114) Bureau Information Collection Clearance Officer (WO-630), Mail Stop 401 LS, 1849 C St., N.W., Washington, D.C. 20240.

FOR OFFICIAL USE ONLY

PHOENIX ARIZONA

2007 MAY 23 P 2:32

RECEIVED
B.L.M. AZ STATE OFFICE

When Recorded Return Document to:
CAROL HERMANN & KEVIN JONES
P.O. BOX 220
MAYER, AZ. 86333

~~604~~
 RE
~~602 818 4484~~

Check here is this is a change of address.
 Telephone: 928-420-9347/602-818-4486
 E-mail address: _____

AMC 365423
 AMC 364618

AFFIDAVIT OF PERFORMANCE OF ANNUAL WORK

1. State of Arizona, County of YAVAPAI ss:
 2. I (Name) CAROL HERMANN AND KEVIN JONES
 3. Reside at (Address) P.O. BOX 220

BLM
 Date
 Stamp
 PHOENIX, ARIZONA
 2001 JUN 19 A 8: 07
 RECEIVED
 B.L.M. AZ STATE OFFICE

City MAYER County YAVAPAI

State AZ Zip 86314 being duly sworn, depose and say that I am a citizen of the United States, more than eighteen years of age, and that all of the facts set forth in this affidavit, subject to the provisions and penalties of 18 U.S.C. 1001 pertaining to the filing of false, fictitious, or fraudulent statements with the United States, are true and correct according to the best of my knowledge, information and belief.
 4. Owner's name and address (If not shown in Items 1-3 above). _____

5. That I am personally acquainted with the mining claim(s). The work and improvements were made by and at the expense of the owner(s) of said claim(s). Said contiguous group of claims, listed on this document, are situated in the _____ (optional) Mining District; _____ County, Arizona.

Line No.	AMC NUMBER	CLAIM/SITE NAME	COUNTY RECORDER DATA (If available)	TWP	RNG	SEC
1	365424	ORAFIMA	BK4259 PG 288	12N	RIW	17418
2	365425	ORAFIMA #1	BK4259 PG 289	12N	RIW	17418
3	365426	ORAFIMA #2	BK4259 PG 290	12N	RIW	17418
4	365427	ORAFIMA #3	BK4259 PG 291	12N	RIW	17418
5	365428	ORAFIMA #4	BK4259 PG 292	12N	RIW	17418
6	365423	WAR EAGLE	BK#4259 PG 287	12N	RIW	17418

ENTERED IN COMPUTER

RECEIVED
BLM. AZ STATE OFFICE
2007 JUN 19 A 8:07
PHOENIX, ARIZONA
BLM
Date
Stamp

7	364619	MEXICAN EAGLE	BK# 4258 PG 529	12N	RIW	17+18
8	364618	VIEWPOINT	BK# 4258 PG 528	12N	RIW	20
9						
10						

6. That between the dates starting at 12 o'clock noon on September 1, 2006 and ending at 12 o'clock noon on September 1, 2007 at least \$ 1,250.00 dollars worth of work and improvements were done and performed upon said claim(s) or upon one or more of a contiguous group of claims for the benefit of all, wholly or partly outside of a contiguous group of claims for the benefit of all, not including the location work.


7. That the following persons were employed to perform the work and improvements described herein: KEVIN JONES AND CAROL HERMANN

8. That the work and improvements performed were: improvements on roads due to erosion. Cleared dead trees. Survey for mineral deposits.

9. Dated 6-14-07 Signature: Carol Hermann of Kevin Jones

SUBSCRIBED AND SWORN TO before me, a Notary Public, this 14 day of June 2007

By: MARY Lopez
Notary Public Mary Lopez
My Commission Expires 6-30-2009



No. of Claims: 8 x \$10 = 8000
Check No.: 1611 Init. SL
Receipt No.: 1511724
For BLM Use Only

Bureau of Land Management
Arizona State Office
www.az.blm.gov

United States Department of the Interior
Bureau of Land Management
 BUSINESS & SUPPORT SVCS DIV
 ONE N CENTRAL AVE SUITE 800
 PHOENIX, AZ 85004 -4427
 Phone: (602) 417-9200

Receipt

No: 1511724

Transaction #: 1562215	
Date of Transaction: 06/19/2007	
CUSTOMER:	CAROL HERMANN P O BOX 220 MAYER,AZ 86333

LINE #	QTY	DESCRIPTION	REMARKS	UNIT PRICE	TOTAL
1	1.00	LOCATABLE MINERALS / MINING CLAIMS-NOT NEW-UNADJUD,ONE AUTH NO. ONLY / MINING CLAIM MONEY RECEIVED (455) CASES: AMC365424/\$80.00	POL 2007 (8)	- n/a -	80.00
TOTAL:					\$80.00

PAYMENT INFORMATION					
1	AMOUNT:	\$80.00	POSTMARKED:	6/15/07 0:00	
	TYPE:	CHECK	RECEIVED:	06/19/2007	
	CHECK NO:	1611			
	NAME:	HERMANN, CAROL P O BOX 220 MAYER AZ 86333			

REMARKS

This receipt was generated by the automated BLM Collections and Billing System and is a paper representation of a portion of the official electronic record contained therein.

115

UNITED STATES
DEPARTMENT OF THE INTERIOR
BUREAU OF LAND MANAGEMENT
MAINTENANCE FEE WAIVER CERTIFICATION

fmc

AMC 364618

FORM APPROVED
OMB NO. 1004-0114
Expires: December 31, 2002

AMC 365423

SEE INSTRUCTIONS ON REVERSE

1. This small miner waiver is filed for the assessment year beginning at noon on September 1, ~~2006~~ and ending at noon on September 1, ~~2006~~ 2007
2. The undersigned and all related parties owned ten or fewer mining claims, mill, or tunnel sites located and maintained on Federal lands in the United States of America on September 1, ~~2006~~
3. The undersigned have performed the assessment work required by law for each mining claim listed prior to filing this waiver and understand that by filing this form; an affidavit of assessment work must be recorded by the December 30th following the filing of this waiver.
4. The undersigned understand that if the assessment work obligation has not yet come due under 30 U.S.C. 28 (for those claims in their first assessment year only); a notice of intent to hold reciting this condition must be recorded by the December 30th following the filing of this waiver.
5. The undersigned understand that mill and tunnel sites may also be listed upon this waiver and be waived from payment of the maintenance fee; and that a notice of intent to hold for these sites is required to be recorded by the December 30th immediately following the filing of this waiver.
6. The undersigned understand and acknowledge that pursuant to 43 U.S.C. 1212 and 18 U.S.C. 1001; the filing or recording of a false, fictitious, or fraudulent document with the Bureau of Land Management may result in a fine of up to \$250,000, a prison term not to exceed five years, or both.
7. The mining claims, mill or tunnel sites for which this waiver from payment of the maintenance fees is requested are:

CLAIM OR SITE NAME	BLM RECORDATION SERIAL NUMBER
1. WAREAGLE	AMC 365423
2. MEXICAN EAGLE	" 364619
3. VIEWPOINT	" 364618
4.	
5.	
6.	
7.	
8.	
9.	
10.	

The owner(s) (claimants) of the above mining claims and sites are:

WILLIAM BOWERS
(Owner's Name - Please Print)
P.O. Box 638
(Street or P.O. Box)
DEWEY AZ 86327
(City) (State) (Zip Code)

William Bowers
(Owner's Signature)

(Owner's Name - Please Print)
(Street or P.O. Box)
(City) (State) (Zip Code)

(Owner's Signature)

(Owner's Name - Please Print)
(Street or P.O. Box)
(City) (State) (Zip Code)

RECEIVED
B.L.M. AZ STATE OFFICE
2006 JUL 27 A 10:46
PHOENIX, AZ

ENTERED IN COMPUTER
RE 8/2/06

(Owner's Name - Please Print)

(Owner's Signature)

(Street or P.O. Box)

(City)

(State)

(Zip Code)

(Owner's Name - Please Print)

(Owner's Signature)

(Street or P.O. Box)

(City)

(State)

(Zip Code)

(Owner's Name - Please Print)

(Owner's Signature)

(Street or P.O. Box)

(City)

(State)

(Zip Code)

(Owner's Name - Please Print)

(Owner's Signature)

(Street or P.O. Box)

(City)

(State)

(Zip Code)

INSTRUCTIONS

1. This certification is made under the provisions of § 1744 of Title 43 and § 28-28k of Title 30 of the United States Code; and the regulations thereunder (43 CFR Part 3830).
2. The claimant(s) must fill in the dates in paragraph 1 for the beginning and ending of the assessment year for which this waiver is sought.
3. The claimant(s) must fill in the date in paragraph 2 for the beginning of the assessment year for which this waiver is sought.
4. All claim and site names and Bureau of Land Management (BLM) serial numbers must be listed for the mining claims, mill sites, and tunnel sites for which the waiver is sought.
5. All owners of the mining claims, mill sites, and tunnel sites and their addresses must be given.
6. This waiver form must be signed by all the claimants or their designated agent, in original form. If an agent is designated, a notarized designation of agent, signed by all of the claimants with proper address given, must be submitted with this waiver.

7. This form must be filed no later than September 1st for the upcoming assessment year in the BLM State Office where the mining claims or sites are recorded, or the waiver cannot be granted by the BLM. (Example: to obtain a waiver for the assessment year 2000, which begins at noon on September 1, 1999, you must qualify for and file for a waiver no later than September 1, 1999 in the proper BLM State Office).
8. For all mining claims which require assessment work, you must record an affidavit of labor on or before the December 30th immediately following the filing of this waiver. For all other mining claims or sites waived, you must record a notice of intent to hold on or before the December 30th immediately following the filing of this waiver.
9. Mill and tunnel sites may also be listed upon this waiver and be waived from payment of the maintenance fee. A notice of intent to hold for these sites is required to be filed by the December 30th following the filing of this waiver.

NOTICE/BURDEN HOURS STATEMENT

The Privacy Act of 1974, as amended, and the regulation in 43 CFR 2.48(d) provide that you be furnished the following information in connection with the information required by this certification of waiver from rental fees.

AUTHORITY: 30 U.S.C. 28-28k; 43 U.S.C. 1201, 1457, 1740, and 1744; and 43 CFR 3830.

PRINCIPLE PURPOSE: This information is to be used to verify that the owner(s) (claimants) of a mining claim has complied with 30 U.S.C. 28f and is entitled to perform assessment work in lieu of paying the maintenance fee for the mining claims listed on this form.

ROUTINE USE: (1) Adjudication of the claimant(s) certification of waiver from paying the maintenance fee otherwise required by 30 U.S.C. 28f. (2) Disclosure may be made to appropriate Federal agencies when location is made within the agency's geographic area of responsibility. (3) Information from the record and/or the record will be transferred to the appropriate Federal, State, or local agency, or a member of the public in response to a specific request for pertinent information. (4) Information may also be provided to the Department of Justice or in a proceeding before a court or adjudicative body; or to Federal, State, local or foreign agencies when needed for enforcement of civil or criminal codes or applicable regulations concerning title rights upon the public land.

EFFECT OF NOT PROVIDING INFORMATION: Disclosure of this information is required by 30 U.S.C. 28f and 43 CFR Part 3830 for those qualified claimants wishing to take the small miner waiver allowed. Failure to supply the information required in this form to support the claimants certification of waiver from payment of the otherwise required maintenance fees will result in the waiver being disallowed and the mining claims subject to forfeiture by BLM under 30 U.S.C. 28i.

The Paperwork Reduction Act of 1995 requires us to inform you that:

This information is being collected to allow the BLM to determine if you qualify for a waiver from the payment of \$100 per mining claim or site maintenance fee established in 30 U.S.C. 28f and the implementing regulations at 43 CFR 3830. A response to this request is required in accordance with the statute to obtain your benefit.

BLM would like you to know that you do not have to respond to this, or any other, Federal agency-sponsored information collection unless it displays a currently valid OMB control number.

Public reporting burden for this form is estimated to average 8 minutes (0.133 hours) per response, including time to review instructions, gathering and maintaining data, and completing and reviewing the form. Direct comments regarding this burden estimate, or any other aspect of this form, to the U.S. Department of the Interior, Bureau of Land Management, (1004-0114) Bureau Clearance Officer (WO-630), Mail Stop 401 LS, 1849 C St., N.W., Washington, D.C. 20240.

FOR OFFICIAL USE ONLY

United States Department of the Interior
Bureau of Land Management
 BUSINESS & SUPPORT SVCS DIV
 ONE N CENTRAL AVE
 PHOENIX, AZ 85004 -2203
 Phone: (602) 417-9200

Receipt

No: 1323487

Transaction #: 1368345	
Date of Transaction: 07/28/2006	
CUSTOMER:	WILLIAM BOWERS BOX 638 DEWEY, AZ 86327

LINE #	QTY	DESCRIPTION	REMARKS	UNIT PRICE	TOTAL
1	1.00	LOCATABLE MINERALS / MINING CLAIMS-NOT NEW-UNADJUD, ONE AUTH NO. ONLY / MINING CLAIM MONEY RECEIVED (455) CASES: AMC365423/\$80.00	POL 2006/8 WAV	- n/a -	80.00
TOTAL:					\$80.00

PAYMENT INFORMATION					
NOTE: Items will appear on credit card statement as "Bureau of Land Management".					
1	AMOUNT:	\$80.00	POSTMARKED:	N/A	
	TYPE:	CREDIT CARD	RECEIVED:	07/28/2006	
	NAME:	BOWERS, WILLIAM BOX 638 DEWEY AZ 86327			
	CARD NO:	XXXXXXXXXXXX6713	AUTH CODE:	26079A	
	NAME ON CARD:	WILLIAM L BOWERS			
	EXPIRES:	06/30/2010			
	SIGNATURE:				

REMARKS

This receipt was generated by the automated BLM Collections and Billing System and is a paper representation of a portion of the official electronic record contained therein.

ENTERED IN COMPUTER
8/2/06 RE

UNITED STATES
DEPARTMENT OF THE INTERIOR
BUREAU OF LAND MANAGEMENT

MAINTENANCE FEE WAIVER CERTIFICATION

SEE INSTRUCTIONS ON REVERSE

C
Amc 365423
364618
FORM APPROVED
OMB NO. 1004-0114
Expires: December 31, 2002

1. This small miner waiver is filed for the assessment year beginning at noon on September 1, 2004 and ending at noon on September 1, 2005
2. The undersigned and all related parties owned ten or fewer mining claims, mill, or tunnel sites located and maintained on Federal lands in the United States of America on September 1, 2005
3. The undersigned have performed the assessment work **required by law** for each mining claim listed **prior to filing this waiver** and understand that by filing this form; an affidavit of assessment work **must** be recorded by the December 30th following the filing of this waiver.
4. The undersigned understand that if the assessment work obligation has not yet come due under 30 U.S.C. 28 (for those claims in their first assessment year only); a notice of intent to hold reciting this condition **must** be recorded by the December 30th following the filing of this waiver.
5. The undersigned understand that mill and tunnel sites may also be listed upon this waiver and be waived from payment of the maintenance fee; and that a notice of intent to hold for these sites is required to be recorded by the December 30th immediately following the filing of this waiver.
6. The undersigned understand and acknowledge that pursuant to 43 U.S.C. 1212 and 18 U.S.C. 1001; the filing or recording of a false, fictitious, or fraudulent document with the Bureau of Land Management may result in a fine of up to \$250,000, a prison term not to exceed five years, or both.
7. The mining claims, mill or tunnel sites for which this waiver from payment of the maintenance fees is requested are:

CLAIM OR SITE NAME	BLM RECORDATION SERIAL NUMBER
1. <u>WAREAGLE</u>	<u>AMR 365423</u>
2. <u>MEXICAN EAGLE</u>	<u>" 364619</u>
3. <u>VIEWPOINT</u>	<u>" 364618</u>
4.	
5.	
6.	
7.	
8.	
9.	
10.	

The owner(s) (claimants) of the above mining claims and sites are:

WILLIAM BOWERS
(Owner's Name - Please Print)

William Bowers
(Owner's Signature)

P.O. Box 638
(Street or P.O. Box)

DEWEY AZ 86327
(City) (State) (Zip Code)

(Owner's Name - Please Print)

(Owner's Signature)

(Street or P.O. Box)

(City)

(State)

(Zip Code)

ARIZONA
STATE OFFICE
PHOENIX, ARIZONA

(Owner's Name - Please Print)

(Owner's Signature)

(Street or P.O. Box)

(City)

(State)

(Zip Code)

RECEIVED
BUREAU OF
LAND MANAGEMENT

2005 AUG - 2 P 2:12

ENTERED INTO COMPUTER

9/28/05 QB

(Owner's Name - Please Print)

(Owner's Signature)

(Street or P.O. Box)

(City)

(State)

(Zip Code)

(Owner's Name - Please Print)

(Owner's Signature)

(Street or P.O. Box)

(City)

(State)

(Zip Code)

(Owner's Name - Please Print)

(Owner's Signature)

(Street or P.O. Box)

(City)

(State)

(Zip Code)

(Owner's Name - Please Print)

(Owner's Signature)

(Street or P.O. Box)

(City)

(State)

(Zip Code)

INSTRUCTIONS

1. This certification is made under the provisions of § 1744 of Title 43 and § 28-28k of Title 30 of the United States Code; and the regulations thereunder (43 CFR Part 3830).
2. The claimant(s) must fill in the dates in paragraph 1 for the beginning and ending of the assessment year for which this waiver is sought.
3. The claimant(s) must fill in the date in paragraph 2 for the beginning of the assessment year for which this waiver is sought.
4. All claim and site names and Bureau of Land Management (BLM) serial numbers must be listed for the mining claims, mill sites, and tunnel sites for which the waiver is sought.
5. All owners of the mining claims, mill sites, and tunnel sites and their addresses must be given.
6. This waiver form must be signed by all the claimants or their designated agent, in original form. If an agent is designated, a notarized designation of agent, signed by all of the claimants with proper address given, must be submitted with this waiver.

7. This form must be filed no later than September 1st for the upcoming assessment year in the BLM State Office where the mining claims or sites are recorded, or the waiver cannot be granted by the BLM. (Example: to obtain a waiver for the assessment year 2000, which begins at noon on September 1, 1999, you must qualify for and file for a waiver no later than September 1, 1999 in the proper BLM State Office).
8. For all mining claims which require assessment work, you must record an affidavit of labor on or before the December 30th immediately following the filing of this waiver. For all other mining claims or sites waived, you must record a notice of intent to hold on or before the December 30th immediately following the filing of this waiver.
9. Mill and tunnel sites may also be listed upon this waiver and be waived from payment of the maintenance fee. A notice of intent to hold for these sites is required to be filed by the December 30th following the filing of this waiver.

NOTICE/BURDEN HOURS STATEMENT

The Privacy Act of 1974, as amended, and the regulation in 43 CFR 2.48(d) provide that you be furnished the following information in connection with the information required by this certification of waiver from rental fees.

AUTHORITY: 30 U.S.C. 28-28k; 43 U.S.C. 1201, 1457, 1740, and 1744; and 43 CFR 3830.

PRINCIPLE PURPOSE: This information is to be used to verify that the owner(s) (claimants) of a mining claim has complied with 30 U.S.C. 28f and is entitled to perform assessment work in lieu of paying the maintenance fee for the mining claims listed on this form.

ROUTINE USE: (1) Adjudication of the claimant(s) certification of waiver from paying the maintenance fee otherwise required by 30 U.S.C. 28f. (2) Disclosure may be made to appropriate Federal agencies when location is made within the agency's geographic area of responsibility. (3) Information from the record and/or the record will be transferred to the appropriate Federal, State, or local agency, or a member of the public in response to a specific request for pertinent information. (4) Information may also be provided to the Department of Justice or in a proceeding before a court or adjudicative body; or to Federal, State, local or foreign agencies when needed for enforcement of civil or criminal codes or applicable regulations concerning title rights upon the public land.

EFFECT OF NOT PROVIDING INFORMATION: Disclosure of this information is required by 30 U.S.C. 28f and 43 CFR Part 3830 for those qualified claimants wishing to take the small miner waiver allowed. Failure to supply the information required in this form to support the claimants certification of waiver from payment of the otherwise required maintenance fees will result in the waiver being disallowed and the mining claims subject to forfeiture by BLM under 30 U.S.C. 28i.

The Paperwork Reduction Act of 1995 requires us to inform you that:

This information is being collected to allow the BLM to determine if you qualify for a waiver from the payment of \$100 per mining claim or site maintenance fee established in 30 U.S.C. 28f and the implementing regulations at 43 CFR 3830. A response to this request is required in accordance with the statute to obtain your benefit.

BLM would like you to know that you do not have to respond to this, or any other, Federal agency-sponsored information collection unless it displays a currently valid OMB control number.

Public reporting burden for this form is estimated to average 8 minutes (0.133 hours) per response, including time to review instructions, gathering and maintaining data, and completing and reviewing the form. Direct comments regarding this burden estimate, or any other aspect of this form, to the U.S. Department of the Interior, Bureau of Land Management, (1004-0114) Bureau Clearance Officer (WO-630), Mail Stop 401 LS, 1849 C St., N.W., Washington, D.C. 20240.

FOR OFFICIAL USE ONLY

Return Document to:

For BLM Use Only

WILLIAM BOWERS
P.O. BOX 638
DEWEY, AZ 86327-0638

3 @ \$5 = \$15.00
CR 4930

Telephone # ()-

- AFFIDAVIT OF PERFORMANCE OF ANNUAL WORK**
Also fill in ITEMS 1 through 9 and the reverse side of this document.
- NOTICE OF INTENTION TO HOLD**
I intend to hold the claim(s) /site(s) listed on the reverse side of this document for the calendar year ~~2005~~ ²⁰⁰⁶ Also fill in ITEMS 1 through 4 and ITEM 9.

NOTICES OF INTENTION TO HOLD ARE FOR MILL SITES AND TUNNEL SITES OR FOR MINING CLAIMS WHEN ASSESSMENT WORK HAS NOT BEEN DONE, REGARDLESS OF WHETHER THE ANNUAL ASSESSMENT HAS BEEN SUSPENDED, DEFERRED, OR NOT YET ACCRUED. THE FILING OF A NOTICE OF INTENTION TO HOLD SHALL NOT RELIEVE THE OWNER OF COMPLYING WITH FEDERAL AND STATE LAWS PERTAINING TO THE PERFORMANCE OF ANNUAL ASSESSMENT WORK. NOTICES OF INTENTION TO HOLD FOR MILL SITES OR TUNNEL SITES NEED NOT BE COUNTY RECORDED. FOR MINING CLAIMS THE FORM FILED WITH BLM MUST BE IDENTICAL TO THE ONE THAT WAS OR WILL BE FILED WITH THE COUNTY.

Evidence of Annual Assessment Work or a Notice of Intention to Hold must be filed each calendar year following the calendar year in which the Claim/site was located.

ALL CLAIMS LISTED ON A SINGLE AFFIDAVIT MUST BE CONTIGUOUS.

1. State of Arizona, County of YAVAPAI ss:
 2. I, (Name) WILLIAM BOWERS
 3. Reside at (Address) P.O. Box 638
 City DEWEY, County YAVAPAI, State AZ, Zip 86327

being duly sworn, deposes and says that he/she is a citizen of the United States, more than eighteen years of age, that all of the facts set forth in this affidavit/notice, subject to the provisions and penalties of 18 USC 1001 pertaining to the filing of false, fictitious, or fraudulent statements with the United States, are true and correct according to the best of my knowledge, information and belief.

4. Owner's Name and Address (If not shown in items 1-3 above) CHECK HERE IF THIS IS A CHANGE OF ADDRESS

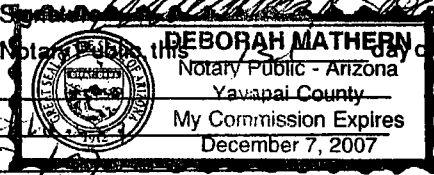
5. That I am personally acquainted with the mining claim(s). The work and improvements were made by and at the expense of the owner(s) of said claim(s). Said contiguous group of claims, listed on the reverse side of this document, are situated in the _____ Mining District, _____ County, Arizona

6. That between the dates starting at 12 o'clock noon on September 1, 19____ and ending at 12 o'clock noon on September 1, 19____ at least \$ _____ dollars worth of work and improvements were done and performed upon said claim(s) or upon one or more of a contiguous group of claims for the benefit of all, or wholly or partly outside of a contiguous group of claims for the benefit of all, not including the location work.

7. That the following persons were employed to perform the work and improvements described herein: _____

8. That the work and improvements performed were: _____

9. Dated 8-1-05,
 SUBSCRIBED AND SWORN TO before me, a Notary Public, this _____ day of Aug, 2005
 by William Bowers
 Notary Public Deborah Mather
 MY COMMISSION EXPIRES 12/07/07



For BLM Use Only
 RECEIVED
 BUREAU OF
 LAND MANAGEMENT
 ARIZONA
 STATE OFFICE
 PHOENIX, ARIZONA
 2005 AUG - 2 P 2: 12

This form is for the purpose of complying with the laws of the United States Department of the Interior, Bureau of Land Management and the State of Arizona pertaining to assessment work and/or a notice of intention to hold. 30 USC 28, 43 CFR 3833.2, ARS 27-208. Subject to Paperwork Reduction Act and Privacy Act statements available at the BLM AZ State Office. The form is not copyrighted. It may be reproduced without restriction.

ENTERED INTO COMPUTER
9/28/05 AB

If the claims/sites have consecutive BLM #'s and are in the same Township, Range and Section(s) they may be listed as follows:

SAMPLE 1-10 A MC 19640-49 Dkt/Pg # 1025/1-10 (or) 4N 20W 36
 RECORDING # 9106173-82

CLAIM/SITE NAME	SERIAL NUMBER	Dkt/Pg or Recording # of ORIGINAL LOCATION NOTICEI	TWN SHP	RNG	SEC(S)
1. <u>WAREAGLE</u>	<u>A MC 365423</u>	<u>BK# 4259 PG 287</u>	<u>12N</u>	<u>R-1-W</u>	<u>17&20</u>
2. <u>MEXICAMEAGLE</u>	<u>A MC 364619</u>	<u>BK# 4258 PG 529</u>	<u>12N</u>	<u>R-1-W</u>	<u>17&20</u>
3. <u>VIEWPOINT</u>	<u>A MC 364618</u>	<u>BK# 4258 PG 528</u>	<u>12N</u>	<u>R-1-W</u>	<u>20</u>
4.	A MC				
5.	A MC				
6.	A MC				
7.	A MC				
8.	A MC				
9.	A MC				
10.	A MC				
11.	A MC				
12.	A MC				
13.	A MC				
14.	A MC				
15.	A MC				
16.	A MC				
17.	A MC				
18.	A MC				
19.	A MC				
20.	A MC				
21.	A MC				
22.	A MC				
23.	A MC				
24.	A MC				
25.	A MC				
26.	A MC				
27.	A MC				
28.	A MC				
29.	A MC				
30.	A MC				

FILE WITH: Bureau of Land Management, 3707 North 7th Street, P. O. Box 16563, Phoenix, Arizona 85011 and the respective county recorder, ON OR BEFORE DECEMBER 30th (NOT THE 31st). BLM REQUIRES A \$5.00 NONREFUNDABLE SERVICE CHARGE FOR EACH MINING CLAIM, MILL SITE OR TUNNEL SITE. ANNUAL FILINGS THAT ARE NOT ACCOMPANIED BY PROPER SERVICE CHARGES WILL BE RETURNED WITHOUT FURTHER ACTION BY BLM.

**United States Department of the Interior
Bureau of Land Management**

BUSINESS & SUPPORT SVCS DIV
222 N CENTRAL AVE
PHOENIX, AZ 85004 -2203
Phone: (602) 417-9200

Receipt	
No:	1121340

Transaction #: 1160266
Date of Transaction: 08/03/2005

CUSTOMER:	WILLIAM L BOWERS BOX 638 DEWEY, AZ 86327
-----------	--

LINE #	QTY	DESCRIPTION	REMARKS	UNIT PRICE	TOTAL
1	1.00	LOCATABLE MINERALS / MINING CLAIMS-NOT NEW-UNADJUD, ONE AUTH NO. ONLY / MINING CLAIM MONEY RECEIVED (455) CASES: AMC365423/\$15.00	WAIVER & NOI 2005 - 3	- n/a -	15.00
TOTAL:					\$15.00

PAYMENT INFORMATION					
1	AMOUNT:	\$15.00	POSTMARKED:	08/01/2005	
	TYPE:	CHECK	RECEIVED:	08/02/2005	
	CHECK NO:	4930			
	NAME:	BOWERS, WILLIAM BOX 638 DEWEY AZ 86327			

REMARKS

This receipt was generated by the automated BLM Collections and Billing System and is a paper representation of a portion of the official electronic record contained therein.

NOTICE!!

These documents have been scanned!

Do not place un-scanned documents beneath this notice!

Do not remove this notice from this file!

GPO Jacket No. 560-102
Print Order 61540
Rise Business Services, LLC
Job=AZ15 6/24/2019



Box Number= AZ15130



Claim Begin-End: AMC364618-AMC364619

5 Miscellaneous



AZ15130-5

AMC364455-AMC364805

**NO
DOCUMENTS
FOUND**

NO DOCUMENTS FOUND
NO DOCUMENTS FOUND

NOTICE!!

These documents have been scanned!

Do not place un-scanned documents beneath this notice!

Do not remove this notice from this file!

GPO Jacket No. 560-102
Print Order 61540
Rise Business Services, LLC
Job=AZ15 6/24/2019



Box Number= AZ15130



Claim Begin-End: AMC364618-AMC364619

6 Location Notices-Amendments and Supporting Documents



AZ15130-5 AMC364455-AMC364805

MINING CLAIM STATUS REPORT

STATUS:

MTP CHECKED BY _____

GEO CHECKED BY _____

PRE-ADJ BY _____

FINAL ADJ BY _____

LEAD SERIAL NO. AMC 364618 THROUGH AMC 364619

# <u>2</u> LODE	LOCATION FEE @ \$25 =	\$ _____
# _____ PLACER	SERVICE FEE @ \$10 =	\$ _____
# _____ ASSOCIATION PL	MAINTENANCE FEE @ \$100 =	\$ _____
# _____ MILL SITE	OVERAGE	\$ _____
# _____ TUNNEL SITE	SHORTAGE	\$ _____
	OTHER FEES	\$ _____
	TOTAL	\$ <u>200.</u>

OVER-THE-COUNTER MAIL TIMELY FILED: YES NO

LEGAL DESCRIPTION: T 12N R 1W SEC 20,17

T _____ R _____ SEC _____

T _____ R _____ SEC _____

T _____ R _____ SEC _____

JURISDICTION: BLM FOREST SERVICE present

WILDERNESS AREA: NO YES

SPLIT ESTATE: SX PX SRHA OTHER _____ N/A

PROPER NOTICE FILED IF LOCATED ON SRHA LANDS: YES NO N/A

RECONVEYED MINERALS ON BLM LANDS REQUIRE OPENING ORDERS FROM 1944 TO 1993. OPEN TO ENTRY ON: _____

SUBJECT TO PL 359: YES NO

STATUS; VOID PARTIALLY VOID PRIVATE MINERALS
WITHDRAWN LANDS OTHER _____

CLAIMANT ACKNOWLEDGES THAT PORTIONS OF THE FOLLOWING CLAIM(S)/SITE(S): _____

MAY BE VOID OR VOIDABLE. Signature of Claimant: _____

COMMENTS: _____

Final Adj (TR)
4-13-06

Return Document to:

For BLM Use Only

AZ-3850-1 (July 1992)

WILLIAM BOWERS
P.O. BOX 638
DEWEY, AZ 86327-0638

3 x \$10. = 30.00
ES
CC #1323487

Telephone # (928)-632-7299

AMC 364618
AMC 365423

CHECK ONE

AFFIDAVIT OF PERFORMANCE OF ANNUAL WORK

Also fill in ITEMS 1 through 9 and the reverse side of this document.

NOTICE OF INTENTION TO HOLD

I intend to hold the claim(s) /site(s) listed on the reverse side of this document for the calendar year ~~19~~ 2006 ²⁰⁰⁷ Also fill in ITEMS 1 through 4 and ITEM 9.

NOTICES OF INTENTION TO HOLD ARE FOR MILL SITES AND TUNNEL SITES OR FOR MINING CLAIMS WHEN ASSESSMENT WORK HAS NOT BEEN DONE, REGARDLESS OF WHETHER THE ANNUAL ASSESSMENT HAS BEEN SUSPENDED, DEFERRED, OR NOT YET ACCRUED. THE FILING OF A NOTICE OF INTENTION TO HOLD SHALL NOT RELIEVE THE OWNER OF COMPLYING WITH FEDERAL AND STATE LAWS PERTAINING TO THE PERFORMANCE OF ANNUAL ASSESSMENT WORK. NOTICES OF INTENTION TO HOLD FOR MILL SITES OR TUNNEL SITES NEED NOT BE COUNTY RECORDED. FOR MINING CLAIMS THE FORM FILED WITH BLM MUST BE IDENTICAL TO THE ONE THAT WAS OR WILL BE FILED WITH THE COUNTY.

Evidence of Annual Assessment Work or a Notice of Intention to Hold must be filed each calendar year following the calendar year in which the Claim/site was located.

ALL CLAIMS LISTED ON A SINGLE AFFIDAVIT MUST BE CONTIGUOUS.

1. State of Arizona, County of YAVAPAI ss:
2. I, (Name) WILLIAM BOWERS
3. Reside at (Address) PO BOX 638 YAVAPAI
City DEWEY, County YAVAPAI, State AZ, Zip 86327

being duly sworn, deposes and says that he/she is a citizen of the United States, more than eighteen years of age, that all of the facts set forth in this affidavit/notice, subject to the provisions and penalties of 18 USC 1001 pertaining to the filing of false, fictitious, or fraudulent statements with the United States, are true and correct according to the best of my knowledge, information and belief.


4. Owner's Name and Address (If not shown in items 1-3 above) CHECK HERE IF THIS IS A CHANGE OF ADDRESS

5. That I am personally acquainted with the mining claim(s). The work and improvements were made by and at the expense of the owner of said claim(s). Said contiguous group of claims, listed on the reverse side of this document, are situated in the TURKEY CREEK Mining District, YAVAPAI County, Arizona

6. That between the dates starting at 12 o'clock noon on September 1, ~~19~~ 2005 and ending at 12 o'clock noon on September 1, ~~2006~~ at least \$ 400.00 dollars worth of work and improvements were done and performed upon said claim(s) or upon one or more of a contiguous group of claims for the benefit of all, or wholly or partly outside of a contiguous group of claims for the benefit of all, not including the location work.

7. That the following persons were employed to perform the work and improvements described herein: WILLIAM BOWERS
DAVID FRIED - EMMETT MORAN

8. That the work and improvements performed were: EXTENSIVE WORK ON ROADS DUE TO WASHOUTS - CATHY B. FALLEN TREES ON FOREST ROAD 9404X TO GET TO CLAIMS - PICKING UP TRASH LEFT BY HUNTERS



9. Dated 7-24-06, Signature William Bowers
SUBSCRIBED AND SWORN TO before me, a Notary Public, this 24th day of July, 2006
by William Bowers
Notary Public Deborah Mathern
MY COMMISSION EXPIRES 12/07/07

This form is for the purpose of complying with the laws of the United States Department of the Interior, Bureau of Land Management and the State of Arizona pertaining to assessment work and/or a notice of intention to hold. 30 USC 28, 43 CFR 3833.2, ARS 27-208. Subject to Paperwork Reduction Act and Privacy Act statements available at the BLM AZ State Office. The form is not copyrighted. It may be reproduced without restriction.

For BLM Use Only

2006 JUL 27 A 10:49

RECEIVED
BLM AZ STATE OFFICE

8/2/06 RE

1000
PER CLAIM

If the claims/sites have consecutive BLM #'s and are in the same Township, Range and Section(s) they may be listed as follows:

SAMPLE 1-10 A MC 19640-49 Dkt/Pg # 1025/1-10 (or) 4N 20W 36
 RECORDING # 9106173-82

CLAIM/SITE NAME	SERIAL NUMBER	Dkt/Pg or Recording # of ORIGINAL LOCATION NOTICE!	TWN SHP	RNG	SEC(S)
1. WAREAGLE	A MC 365423	BK# 4259 PG 287	12N	RIW	17 & 20
2. MEXICANEABLE	A MC 364619	BK# 4258 PG 529	12N	RIW	17 & 20
3. VIEWPOINT	A MC 364618	BK# 4258 PG 528	12N	RIW	20
4.	A MC				
5.	A MC				
6.	A MC				
7.	A MC				
8.	A MC				
9.	A MC				
10.	A MC				
11.	A MC				
12.	A MC				
13.	A MC				
14.	A MC				
15.	A MC				
16.	A MC				
17.	A MC				
18.	A MC				
19.	A MC				
20.	A MC				
21.	A MC				
22.	A MC				
23.	A MC				
24.	A MC				
25.	A MC				
26.	A MC				
27.	A MC				
28.	A MC				
29.	A MC				
30.	A MC				

FILE WITH: Bureau of Land Management, 3707 North 7th Street, P. O. Box 16563, Phoenix, Arizona 85011 and the respective county recorder, ON OR BEFORE DECEMBER 30th (NOT THE 31st). BLM REQUIRES A \$5.00 NONREFUNDABLE SERVICE CHARGE FOR EACH MINING CLAIM. MILL SITE OR TUNNEL SITE. ANNUAL FILINGS THAT ARE NOT ACCOMPANIED BY PROPER SERVICE CHARGES WILL BE RETURNED WITHOUT FURTHER ACTION BY BLM.

Return Document to:

For BLM Use Only

AZ-3850-1 (July 1992)

WILLIAM BOWERS
P.O. BOX 638
DEWEY, AZ 86327-0638

5 x 10 = \$ 50.00
✓
CL # 1323487

Telephone # (928)-632-7299

CHECK ONE

AFFIDAVIT OF PERFORMANCE OF ANNUAL WORK

Also fill in ITEMS 1 through 9 and the reverse side of this document.

NOTICE OF INTENTION TO HOLD

I intend to hold the claim(s) /site(s) listed on the reverse side of this document for the calendar year 19 ²⁰⁰⁶/₂₀₀₇. Also fill in ITEMS 1 through 4 and ITEM 9.

NOTICES OF INTENTION TO HOLD ARE FOR MILL SITES AND TUNNEL SITES OR FOR MINING CLAIMS WHEN ASSESSMENT WORK HAS NOT BEEN DONE, REGARDLESS OF WHETHER THE ANNUAL ASSESSMENT HAS BEEN SUSPENDED, DEFERRED, OR NOT YET ACCRUED. THE FILING OF A NOTICE OF INTENTION TO HOLD SHALL NOT RELIEVE THE OWNER OF COMPLYING WITH FEDERAL AND STATE LAWS PERTAINING TO THE PERFORMANCE OF ANNUAL ASSESSMENT WORK. NOTICES OF INTENTION TO HOLD FOR MILL SITES OR TUNNEL SITES NEED NOT BE COUNTY RECORDED. FOR MINING CLAIMS THE FORM FILED WITH BLM MUST BE IDENTICAL TO THE ONE THAT WAS OR WILL BE FILED WITH THE COUNTY.

Evidence of Annual Assessment Work or a Notice of Intention to Hold must be filed each calendar year following the calendar year in which the Claim/site was located.

ALL CLAIMS LISTED ON A SINGLE AFFIDAVIT MUST BE CONTIGUOUS.

1. State of Arizona, County of YAVAPAI ss:
2. I, (Name) WILLIAM BOWERS
3. Reside at (Address) P.O. Box 638
City DEWEY, County YAVAPAI, State AZ, Zip 86327


being duly sworn, deposes and says that he/she is a citizen of the United States, more than eighteen years of age, that all of the facts set forth in this affidavit/notice, subject to the provisions and penalties of 18 USC 1001 pertaining to the filing of false, fictitious, or fraudulent statements with the United States, are true and correct according to the best of my knowledge, information and belief.

4. Owner's Name and Address (If not shown in items 1-3 above) CHECK HERE IF THIS IS A CHANGE OF ADDRESS

5. That I am personally acquainted with the mining claim(s). The work and improvements were made by and at the expense of the owner(s) of said claim(s). Said contiguous group of claims, listed on the reverse side of this document, are situated in the TURKEY CREEK Mining District, YAVAPAI County, Arizona

6. That between the dates starting at 12 o'clock noon on September 1, ²⁰⁰⁵/₂₀₀₆ at least \$ 600.00 dollars worth of work and improvements were done and performed upon said claim(s) or upon one or more of a contiguous group of claims for the benefit of all, or wholly or partly outside of a contiguous group of claims for the benefit of all, not including the location work.

7. That the following persons were employed to perform the work and improvements described herein:
WILLIAM BOWERS - DAVID FRIED



8. That the work and improvements performed were EXTENSIVE WORK ON ROADS
CUTTING FALLEN TREES
CLEANING TRASH LEFT BY HUNTERS - & City Folks

9. Dated 7-24-06, Signature William Bowers
SUBSCRIBED AND SWORN TO before me, a Notary Public, this 24th day of July, 19 2006
by William Bowers
Notary Public Deborah Mathern
MY COMMISSION EXPIRES 12/07/07

This form is for the purpose of complying with the laws of the United States Department of the Interior, Bureau of Land Management and the State of Arizona pertaining to assessment work and/or a notice of intention to hold. 30 USC 28, 43 CFR 3833.2, ARS 27-208. Subject to Paperwork Reduction Act and Privacy Act statements available at the BLM AZ State Office. The form is not copyrighted. It may be reproduced without restriction.

For BLM Use Only
2006 JUL 27 A 10:46
RECEIVED
B.L.M. AZ STATE OFFICE

RE 8/2/06

1000
PER CLAIM

If the claims/sites have consecutive BLM #'s and are in the same Township, Range and Section(s) they may be listed as follows:

SAMPLE 1-10 A MC 19640-49 Dkt/Pg # 1025/1-10 (or) 4N 20W 36
RECORDING # 9106173-82

CLAIM/SITE NAME	SERIAL NUMBER	Dkt/Pg or Recording # of ORIGINAL LOCATION NOTICE!	TWN SHP	RNG	SEC(S)
1. <u>DRAFINA</u>	A MC <u>365424</u>	<u>BK 4259 PG 288</u>	<u>12N</u>	<u>R1W</u>	<u>17E18</u>
2. <u>DRAFINA # 1</u>	A MC <u>365425</u>	<u>BK 4259 PG 289</u>	<u>12N</u>	<u>R1W</u>	<u>17E18</u>
3. <u>DRAFINA # 2</u>	A MC <u>365426</u>	<u>BK 4259 PG 290</u>	<u>12N</u>	<u>R1W</u>	<u>17E18</u>
4. <u>DRAFINA # 3</u>	A MC <u>365427</u>	<u>BK 4259 PG 291</u>	<u>12N</u>	<u>R1W</u>	<u>17E18</u>
5. <u>DRAFINA # 4</u>	A MC <u>365428</u>	<u>BK 4259 PG 292</u>	<u>12N</u>	<u>R1W</u>	<u>17E18</u>
6.	A MC				
7.	A MC				
8.	A MC				
9.	A MC				
10.	A MC				
11.	A MC				
12.	A MC				
13.	A MC				
14.	A MC				
15.	A MC				
16.	A MC				
17.	A MC				
18.	A MC				
19.	A MC				
20.	A MC				
21.	A MC				
22.	A MC				
23.	A MC				
24.	A MC				
25.	A MC				
26.	A MC				
27.	A MC				
28.	A MC				
29.	A MC				
30.	A MC				

FILE WITH: Bureau of Land Management, 3707 North 7th Street, P. O. Box 16563, Phoenix, Arizona 85011 and the respective county recorder, ON OR BEFORE DECEMBER 30th (NOT THE 31st). BLM REQUIRES A \$5.00 NONREFUNDABLE SERVICE CHARGE FOR EACH MINING CLAIM, MILL SITE OR TUNNEL SITE. ANNUAL FILINGS THAT ARE NOT ACCOMPANIED BY PROPER SERVICE CHARGES WILL BE RETURNED WITHOUT FURTHER ACTION BY BLM.

When recorded, mail to:

Name: WILLIAM BOWERS

Address: P.O. Box 638

City/State/Zip Code: DEWEY, AZ. 86327

Space above this line for Recorder's use

NOTICE OF MINING CLAIM

- 1. TYPE OF NOTICE: Location Amendment Relocation
- 2. TYPE OF CLAIM: Placer Lode Millsite Tunnelsite

3. The name and address of the Locator is

Name: WILLIAM BOWERS

Address: P.O. Box 638

City/State/Zip Code: DEWEY, AZ. 86327

4. The name of the claim is VIEW POINT

5. The date of the location is 1-3-05

6. The claim is 1500 feet long and 600 feet wide. The distance from the location monument to each end of the claim is 1500 feet in a NORTHEAST direction and 1200 feet in a SOUTHWEST direction.

7. The general course of the claim is from the NORTHEAST to the SOUTHWEST

8. The location of the claim is in Section 20, Township 12N, Range R+1-W

Base and Meridian,

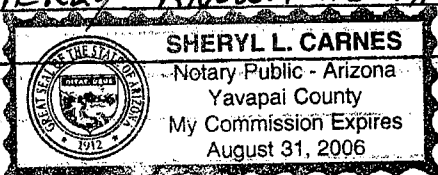
TURKEY CREEK Mining District, YAVAPAI County, State of ARIZONA

9. If amending or relocating, the previous claim name was VIEW POINT recorded in Docket (Book) 128 page(s) 547, TURKEY CREEK Mining District, YAVAPAI County, State of ARIZONA

10. The location of the claim with reference to a natural object or permanent monument is EASTERLY DIRECTION FROM CATTLE GUARD ON LONGFELLOW RIDGE PASS OF SENATOR HWY

FORMERLY KNOWN AS THE KOEGAN PLACE

Dated:



Sheryl L. Carnes
2/24/05

William Bowers Signature
P.O. Box 638 Address
DEWEY, AZ 86327 City/State/Zip

BUREAU OF LAND MANAGEMENT
2005 MAR -4 3:11 PM
ARIZONA STATE OFFICE
PHOENIX, ARIZONA

AMC 364618

MAP OF MINING CLAIM LOCATION

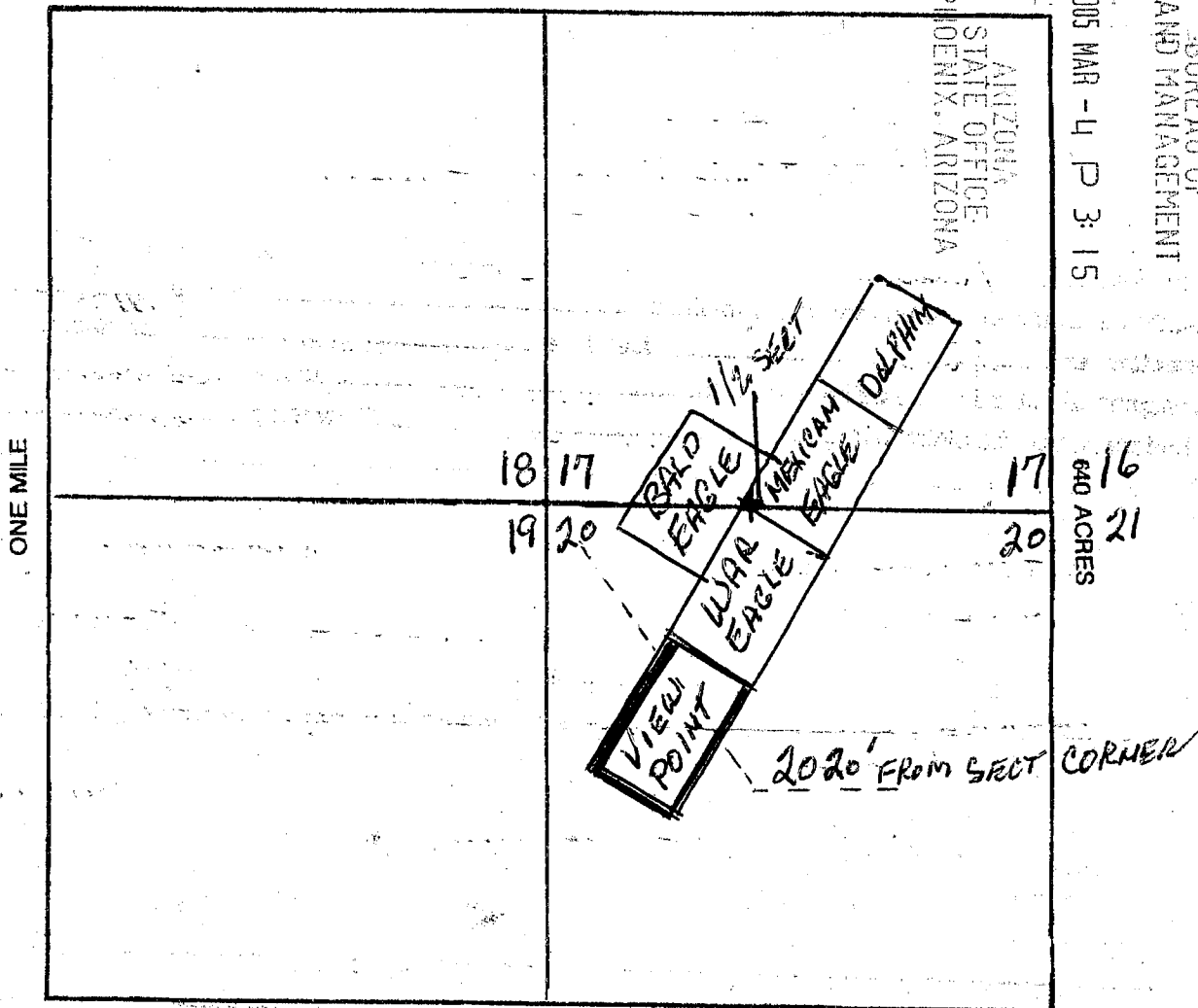
- The name of the claim is VIEWPOINT;
- The N/E corner of the claim is 1500 feet in a W/E direction to a survey monument or permanent natural object described as S/W OF WAR EAGLE CLAIM;
- The type of location monument is STONE MONUMENT.
The type of corner end monuments are STONE "
- The bearing and distance between the corners of the claim are beginning at the N/E corner of the claim, 300 feet in a EASTERLY direction to the S/E corner, then 1500 feet in a S/W direction to the S/W corner, then 300 feet in a WESTERLY direction to the N/W corner, then 1500 feet in a N/E direction to the point of beginning.

MAP

One inch = One thousand feet

ONE MILE

North Arrow



Section 20 Range R-1-W Township 12 N

Dated: 1-3-05 Signature William Bowers Base and Meridian.

When recorded, mail to:

Name: WILLIAM BOWERS

Address: P.O. Box 638

City/State/Zip Code: DEWEY, AZ 86327

Space above this line for Recorder's use

NOTICE OF MINING CLAIM

1. TYPE OF NOTICE: Location Amendment Relocation

2. TYPE OF CLAIM: Placer Lode Millsite Tunnelsite

3. The name and address of the Locator is

Name: WILLIAM BOWERS

Address: P.O. Box 638

City/State/Zip Code: DEWEY, AZ 86327

4. The name of the claim is MEXICAN EAGLE

5. The date of the location is 1-3-05

6. The claim is 1500 feet long and 6000 feet wide. The distance from the location monument to each end of the claim is 1500 feet in a WE direction and 1200 feet in a NORTHERLY direction.

7. The general course of the claim is from the NORTH to the SOUTH

8. The location of the claim is in Section 17 & 20, Township 12N

Range R-1-W

Base and Meridian,

TURKEY CREEK Mining District, YAVAPAI County, State of ARIZONA

9. If amending or relocating, the previous claim name was MEXICAN EAGLE

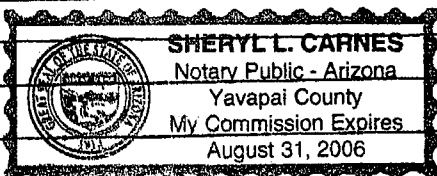
recorded in Docket(Book) 139 page(s) 97

TURKEY CREEK Mining District, YAVAPAI County, State of ARIZONA

10. The location of the claim with reference to a natural object or permanent monument is AT THE

END OF WDR EAGLE CLAIM

Dated:



Sheryl L. Carnes
2/24/05

William Bowers
Signature

P.O. Box 638
Address

DEWEY AZ 86327
City/State/Zip

ARIZONA
STATE OFFICE
PHOENIX, ARIZONA
2005 MAR 14 P 3:14
LAND MANAGEMENT

AMC 364619

MAP OF MINING CLAIM LOCATION

1. The name of the claim is MEXICAN EAGLE;
2. The NORTHERLY corner of the claim is 1500 feet in a N/S direction to a survey monument or permanent natural object described as 1/2 SECT - END OF WAR EAGLE CLAIM;
3. The type of location monument is STONE MONUMENT.
The type of corner end monuments are STONE ";
4. The bearing and distance between the corners of the claim are beginning at the NORTHERLY corner of the claim, 1200 feet in a NORTH direction to the NORTHEASTERLY corner, then 1500 feet in a SOUTHEASTERLY direction to the SOUTH corner, then 300 feet in a SW direction to the SOUTHWEST corner, then 300 feet in a NORTHWEST direction to the point of beginning.

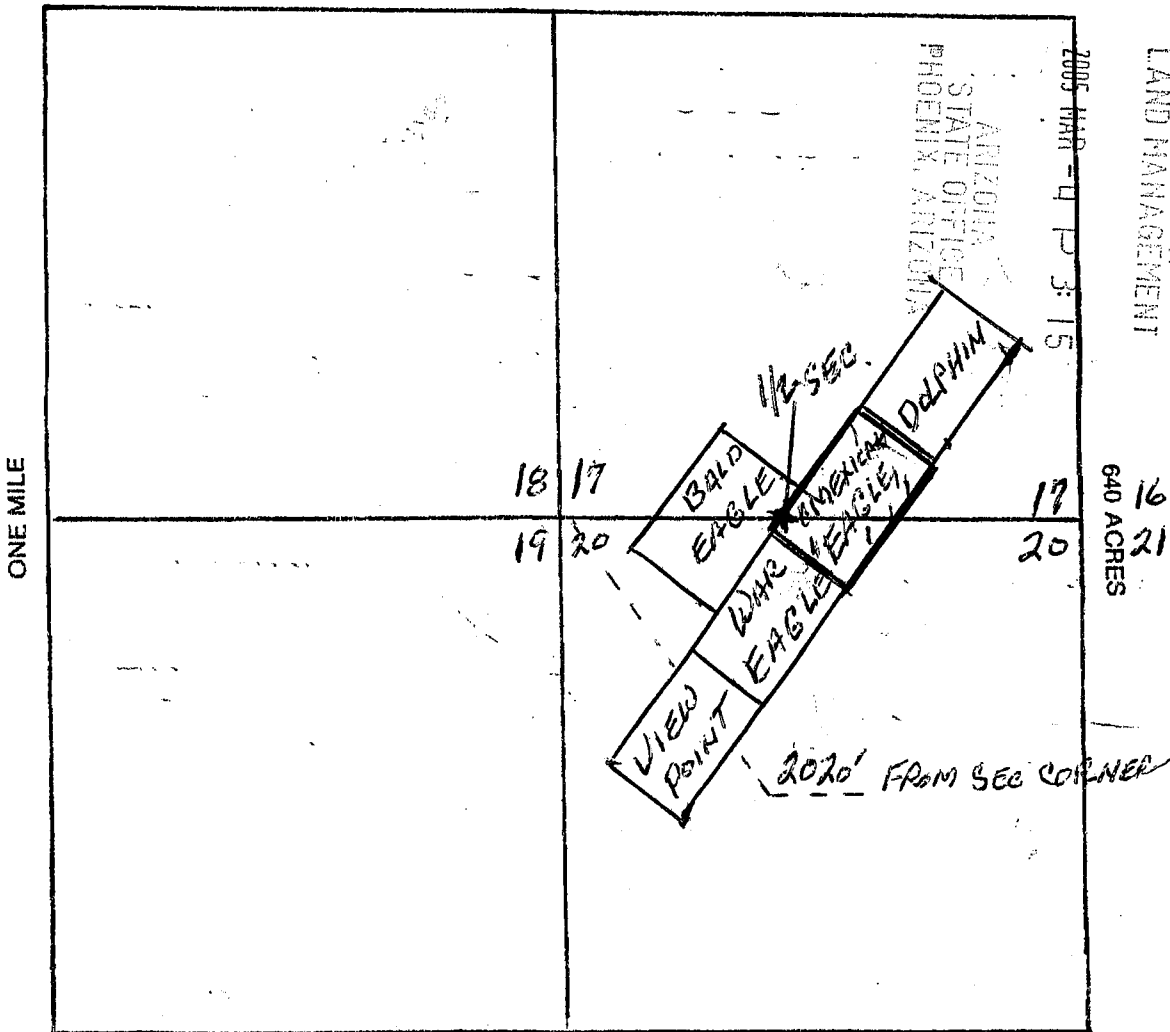
MAP

One inch = One thousand feet

North Arrow



ONE MILE



Section 17 & 20 Range R. 1-W Township 12 N

Dated: 1-3-05 Signature William Loren

RUN TIME: 08:01 AM

DEPARTMENT OF INTERIOR
BUREAU OF LAND MANAGEMENT

RUN DATE: 04/05/2005

Input Parameters for Geographic Report with Land

System Id = CR

Admin State = AZ

Geo State =

Casetype begins with

Case Disp Txt = AUTHORIZED, PENDING

Mer Twp Rng between

Mtrs = 14 0120N 0010W 017, 14 0120N 0010W 020

Commodity =

Pending Org =

Total Rows Returned: 1

NO WARRANTY IS MADE BY BLM FOR USE OF THE DATA
FOR PURPOSES NOT INTENDED BY BLM

Run Date: 04/05/2005
RUN TIME:08:01 AM
STATE: AZ

UNITED STATES DEPARTMENT OF INTERIOR
BUREAU OF LAND MANAGEMENT
GEOGRAPHIC REPORT WITH LAND
Sorted by Serial Number

Page: 1

Serial Number: AZA 029957PT

Total Case Acres: 246.161

AA

<u>CASETYPE</u>	<u>CASE DISP</u>	<u>MER</u>	<u>TWP</u>	<u>RNG</u>	<u>SECT</u>	<u>SUR TYP</u>	<u>SUR NR</u>	<u>SUF</u>	<u>SUBDIVISION</u>	<u>ACT PEND</u>
220200	AUTHORIZED	14	0120N	0010W	017	M	3210	1		

NO WARRANTY IS MADE BY BLM
FOR USE OF THE DATA FOR
PURPOSES NOT INTENDED BY BLM

0061904



W. Bowers
PO Box 638
Dewey, AZ 86327-0638



RECEIVED
BUREAU OF
LAND MANAGEMENT

2005 MAR -4 P 3:15

ARIZONA
STATE OFFICE
PHOENIX, ARIZONA

BUREAU OF LAND MANAGEMENT
ARIZONA STATE OFFICE
222 N. CENTRAL AVE
PHOENIX, AZ 85004-2203

(ATT. MARY HYDE)

85004-2203

